



# Gatwick Airport Northern Runway Project

Parameter Plans - For Approval

**Book 4**

VERSION: 1.0

DATE: JULY 2023

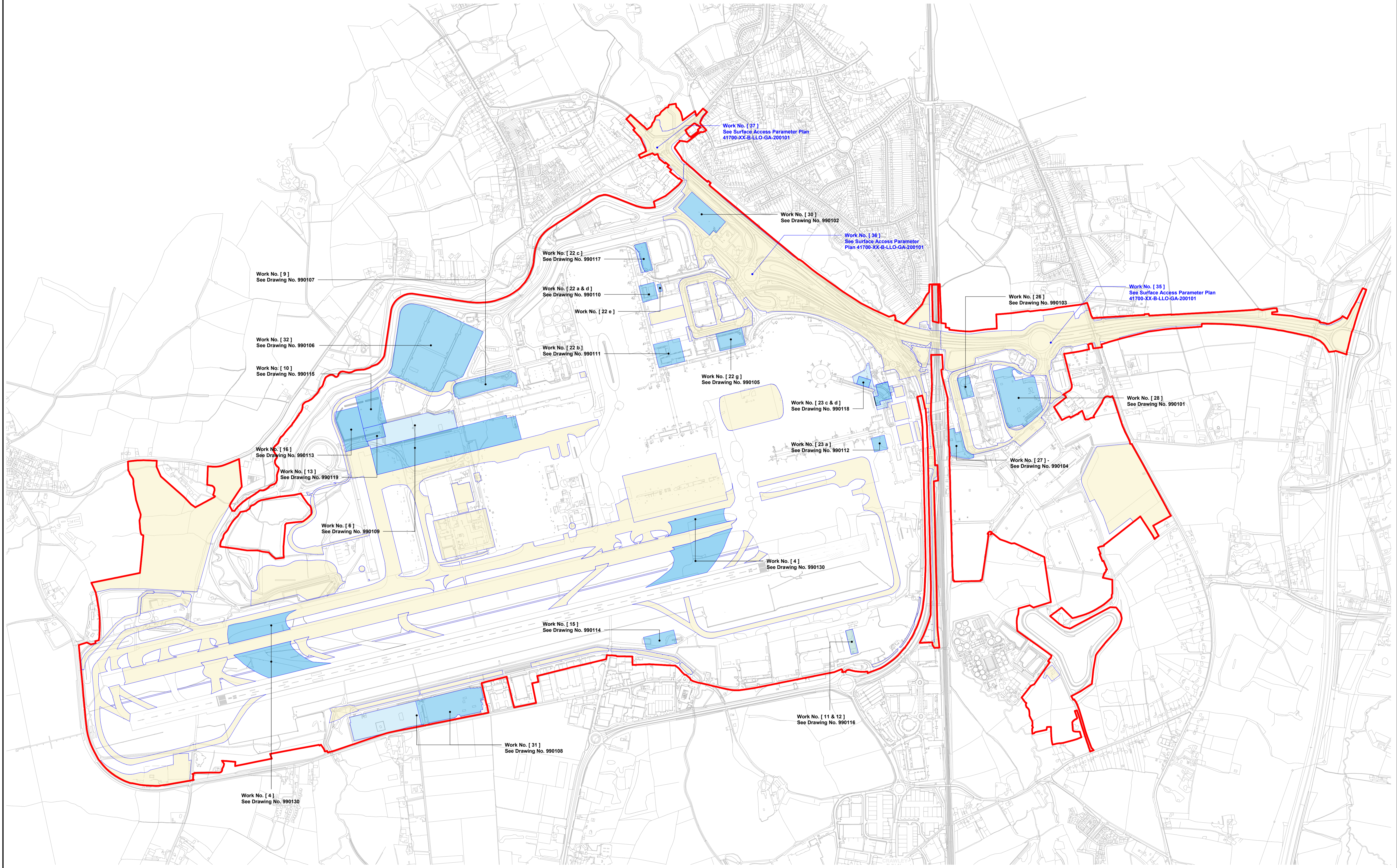
Application Document Ref: 4.7

PINS Reference Number: TR020005

## Parameter Plans – For Approval

Drawing Number	Revision	Drawing Title	Scale	Sheet Size
20000-XX-A-XXX-GA-990100	P01	Parameter Plans – APFP Regulations 5(2)(o) – Key Plan	1:7500	A1
20000-XX-A-XXX-GA-990101	P01	Parameter Plans – APFP Regulations 5(2)(o) – Work No 28 – Car Park H	1:750	A1
20000-XX-A-XXX-GA-990102	P01	Parameter Plans – APFP Regulations 5(2)(o) – Work No 30 – Car Park Y	1:750	A1
20000-XX-A-XXX-GA-990103	P01	Parameter Plans – APFP Regulations 5(2)(o) – Work No 26 – ST Forecourt Hotel	1:500	A1
20000-XX-A-XXX-GA-990104	P01	Parameter Plans – APFP Regulations 5(2)(o) – Work No 27 – Car Rental Hotel	1:500	A1
20000-XX-A-XXX-GA-990105	P01	Parameter Plans – APFP Regulations 5(2)(o) – Work No 22 – Car Park J	1:500	A1
20000-XX-A-XXX-GA-990106	P01	Parameter Plans – APFP Regulations 5(2)(o) – Work No 32 – NT Long Stay	1:1250 / 1:1000	A1
20000-XX-A-XXX-GA-990107	P01	Parameter Plans – APFP Regulations 5(2)(o) – Work No 9 – CARE	1:500	A1
20000-XX-A-XXX-GA-990108	P01	Parameter Plans – APFP Regulations 5(2)(o) – Work No 31 – Car Park X	1:750	A1
20000-XX-A-XXX-GA-990109	P01	Parameter Plans – APFP Regulations 5(2)(o) – Work No 6 – Pier 7	1:1000	A1
20000-XX-A-XXX-GA-990110	P01	Parameter Plans – APFP Regulations 5(2)(o) – Work No 22 – NT IDL (North)	1:500	A1
20000-XX-A-XXX-GA-990111	P01	Parameter Plans – APFP Regulations 5(2)(o) – Work No 22 – NT IDL (South)	1:500	A1
20000-XX-A-XXX-GA-990112	P01	Parameter Plans – APFP Regulations 5(2)(o) – Work No 23 – ST IDL Extension	1:500	A1
20000-XX-A-XXX-GA-990113	P01	Parameter Plans – APFP Regulations 5(2)(o) – Work No 16 – Hangar	1:500	A1
20000-XX-A-XXX-GA-990114	P01	Parameter Plans – APFP Regulations 5(2)(o) – Work No 15 – Fire Station	1:500	A1
20000-XX-A-XXX-GA-990115	P01	Parameter Plans – APFP Regulations 5(2)(o) – Work No 10 – Motor Transport	1:500	A1
20000-XX-A-XXX-GA-990116	P01	Parameter Plans – APFP Regulations 5(2)(o) – Work No 11 / 12 – Maintenance	1:500	A1
20000-XX-A-XXX-GA-990117	P01	Parameter Plans – APFP Regulations 5(2)(o) – Work No 22 – NT Baggage	1:500	A1

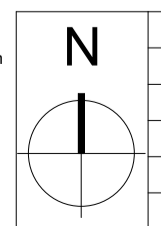
20000-XX-A-XXX-GA-990118	P01	Parameter Plans – APFP Regulations 5(2)(o) – Work No 23 – ST Coaching Gates	1:500	A1
20000-XX-A-XXX-GA-990119	P01	Parameter Plans – APFP Regulations 5(2)(o) – Work No 13 – Northern Rendezvous Point	1:500	A1
20000-XX-A-XXX-GA-990130	P01	Parameter Plans – APFP Regulations 5(2)(o) – Work No 4(b) and 4(e) – Exit Taxiways	1:2500	A1
41700-XX-B-LLO-GA-200101	P01	Parameter Plans – Surface Access Highways – APFP Regulations 5(2)(j) – Key Plan	1:7500	A1
41700-XX-B-LLO-GA-200102	P01	Parameter Plans – Surface Access Highways – APFP Regulations 5(2)(j) – Sheet 1	1:2500	A1
41700-XX-B-LLO-GA-200103	P01	Parameter Plans – Surface Access Highways – APFP Regulations 5(2)(j) – Sheet 2	1:2500	A1



**KEY:**

- ORDER LIMITS
- WORKS AREA WITH A SPECIFIC PARAMETER DRAWINGS AS NOTED
- WORKS AREA WITH A SPECIFIC PARAMETER DRAWING NOTED BUT WHERE THE MAXIMUM PARAMETER DOES NOT APPLY
- WORKS AREA WITH NO SPECIFIC PARAMETER DRAWING
- WORKS AREAS OVERLAPPING

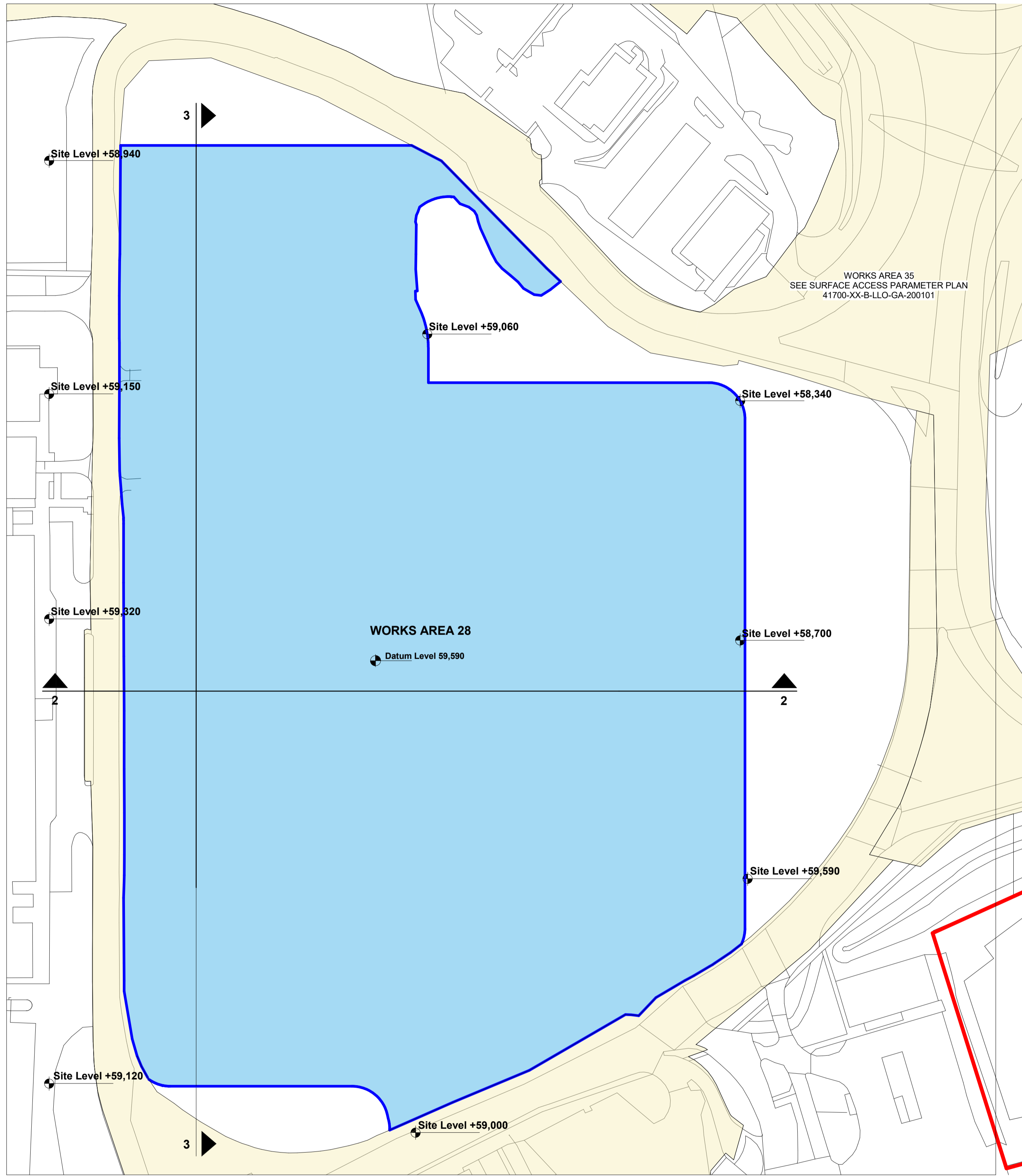
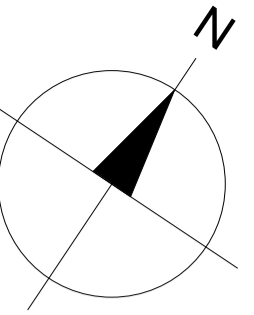
This drawing may contain some Ordnance Survey Landline and Raster data.  
 OS Copyright Acknowledgement.  
 Reproduced by permission of Ordnance Survey on behalf of HMSO. © Crown  
 Copyright and database right. Licence No. 100020071



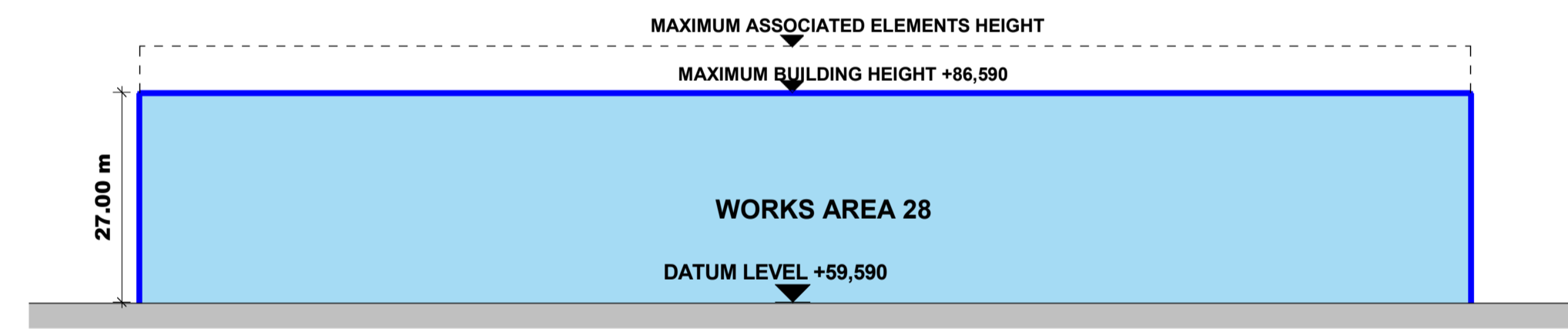
Rev	Date	Description
P01	01.07.23	Issue for Approval



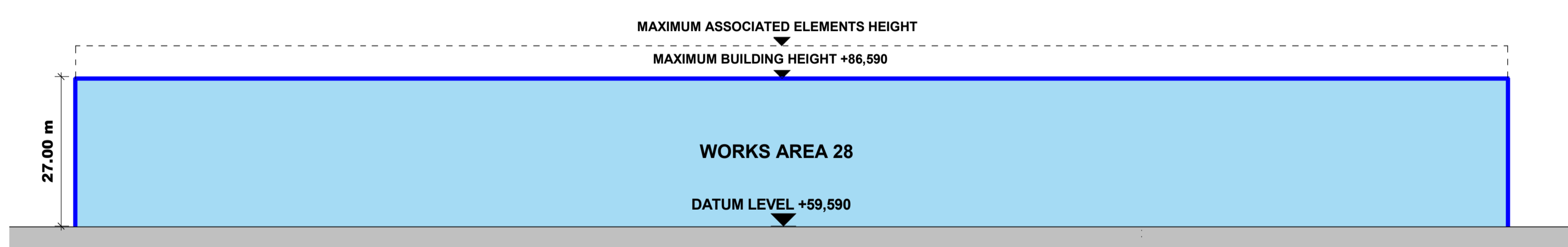
Project name Gatwick Airport Northern Runway Project		Scale 1: 7500m 0 600 3000 6000 7500M	GAL Project No. 41601
File Parameter Plans APFP Regulation 5(2)(o) Key Plan		Checked by YZ	Originator's Job No. B754 NRP
		Checked Date 01.07.2023	Drawn Date 01.07.2023
		Drawn by YS	Status IFR
		Approved by LK	Reason for Issue For Approval
		Approval Date 01.07.2023	Scale 1:7500
		Location-Level-Discipline-PFC-DocType-UniqueNumber 20000 - XX - A - XXX - GA - 990100	Revision P01



**1** Parameter Plan Works Area 28  
1 : 750



**2** Parameter Height Section 2  
1 : 750



**3** Parameter Height Section 3  
1 : 750

**KEY**

- ORDER LIMITS
- WORKS AREA WHERE THE MAXIMUM PARAMETER APPLIES
- WORKS AREA WHERE THE MAXIMUM PARAMETER DOES NOT APPLY
- ADJACENT WORKS AREA WITH A SPECIFIC PARAMETER DRAWING
- ADJACENT WORKS AREA WITH NO SPECIFIC PARAMETER DRAWING

**SITE LEVEL**  
Approximate existing site levels taken from ref National LIDAR data 2020

**DATUM LEVEL**  
Site datum level is indicative ground or base level for the development site.

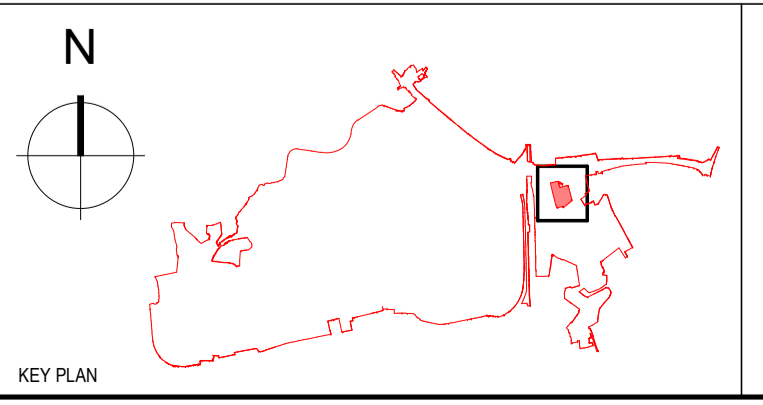
**MAXIMUM BUILDING HEIGHT**  
Maximum parameter height for top deck level of the development

**MAXIMUM ASSOCIATED ELEMENTS HEIGHT**  
Maximum height for associated elements to development such as Lighting columns, CCTV, Photovoltaic panels, parapets, chimneys, flues, lift overruns or stair enclosures

**LEVELS AND DIMENSIONS**  
All levels show elevation above Ordnance Datum Newlyn (AODN) except the dimensions shown on section (m) which are height in meters from datum level.

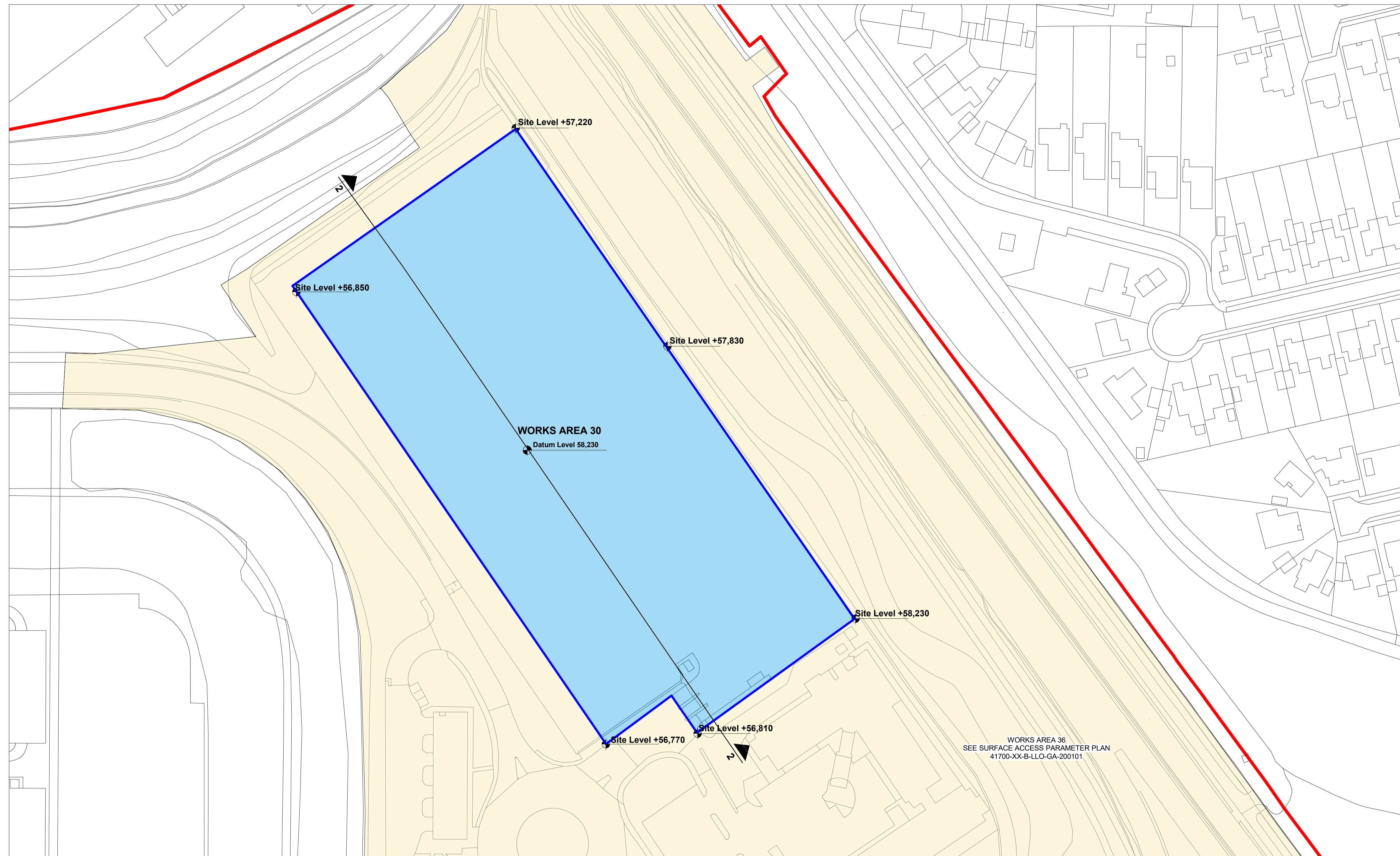
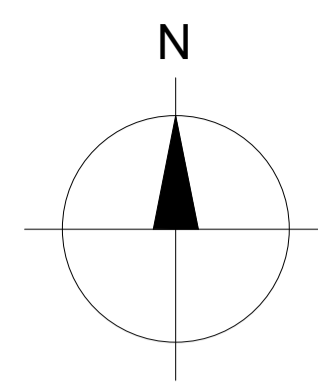
This drawing may contain some Ordnance Survey Landline and Raster data.  
OS Copyright Acknowledgement.  
Reproduced by permission of Ordnance Survey on behalf of HMSO. © Crown Copyright and database right. Licence No. 100020071

Rev	Date	Issue for Approval	Description
P01	01.07.23	Issue for Approval	

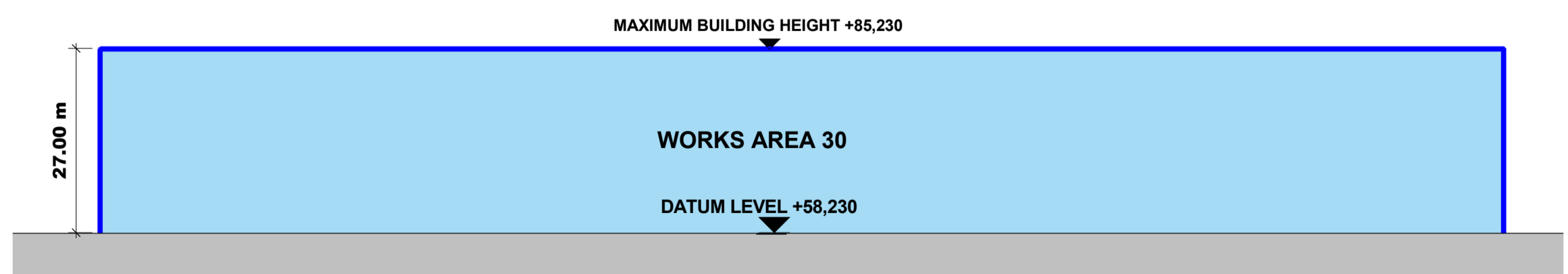


Project name Gatwick Airport Northern Runway Project		GAL Project No. 41601	
Title Parameter Plans APFP Regulation 5(2)(o) Work No 28 - Car Park H		Originator's Job No. B754 NRP Drawn Date 01.07.2023	
Checked by VZ	Checked Date 01.07.2023	Drawn by YS	Status IFR
Approved by LK	Approval Date 01.07.2023	Scale As Shown	Reason for Issue For Approval
Location-Discipline-PPC-DocType-UniqueNumber 20000 - XX - A - XXX - GA - 990101			Revision P01

Checked by VZ	Checked Date 01.07.2023	Drawn by YS	Status IFR
Approved by LK	Approval Date 01.07.2023	Scale As Shown	Reason for Issue For Approval
Location-Discipline-PPC-DocType-UniqueNumber 20000 - XX - A - XXX - GA - 990101			Revision P01



**1** Parameter Plan Works Area 30  
1 : 750



**2** Parameter Height Section  
1 : 750

**KEY**

- ORDER LIMITS
- WORKS AREA WHERE THE MAXIMUM PARAMETER APPLIES
- WORKS AREA WHERE THE MAXIMUM PARAMETER DOES NOT APPLY
- ADJACENT WORKS AREA WITH A SPECIFIC PARAMETER DRAWING
- ADJACENT WORKS AREA WITH NO SPECIFIC PARAMETER DRAWING

**SITE LEVEL**  
Approximate existing site levels taken from ref National LIDAR data 2020

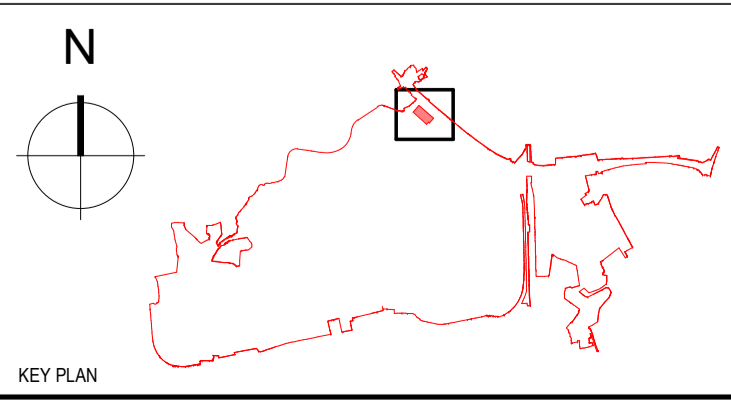
**DATUM LEVEL**  
Site datum level is indicative ground or base level for the development site.

**MAXIMUM BUILDING HEIGHT**  
Maximum parameter height for top deck level of the development

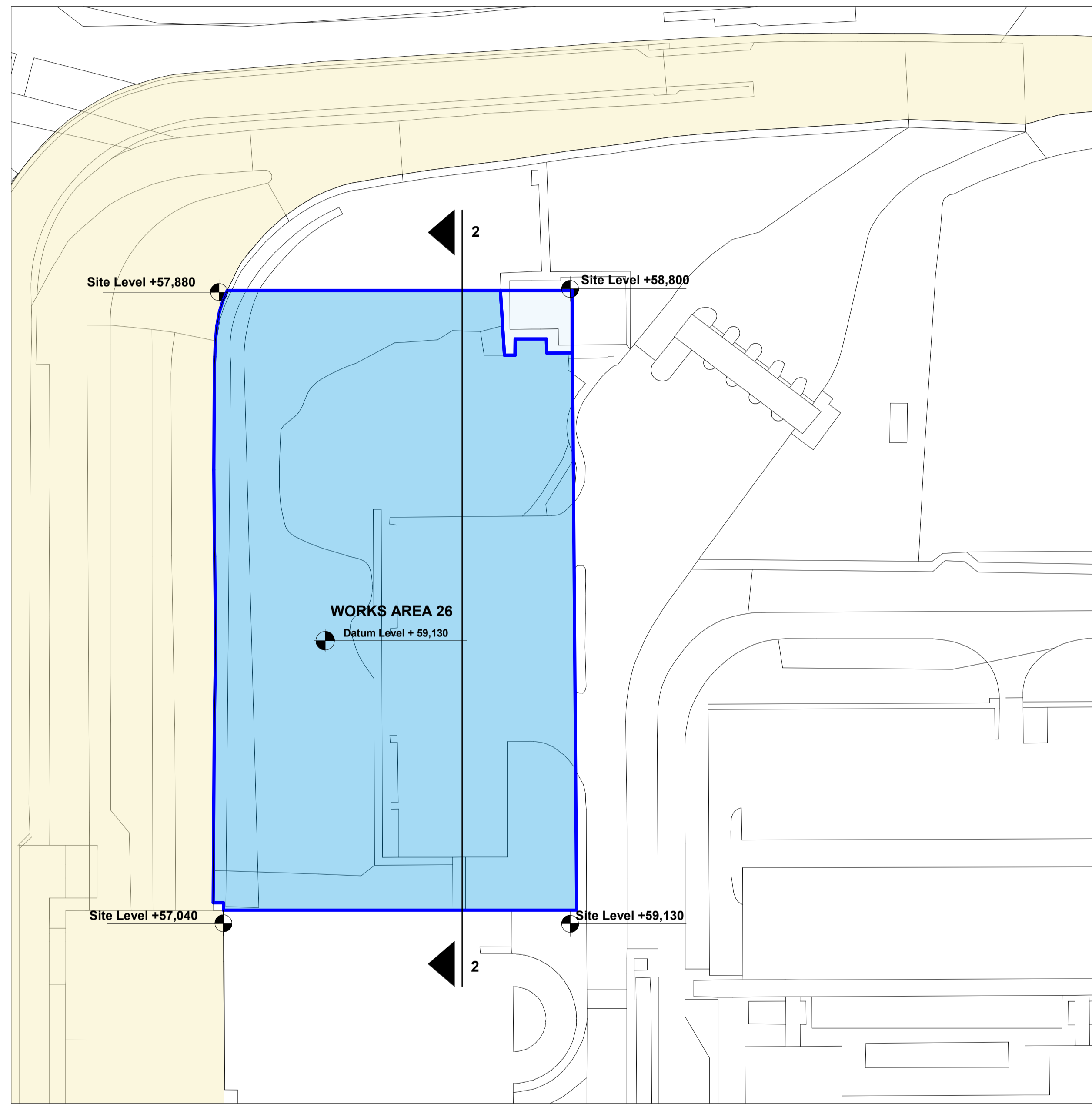
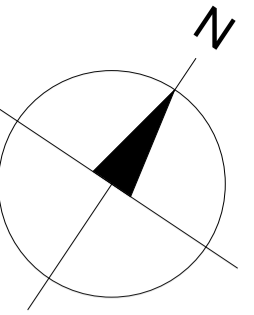
**LEVELS AND DIMENSIONS**  
All levels show elevation above Ordnance Datum Newlyn (AODN) except the dimensions shown on section (m) which are height in meters from datum level.

This drawing may contain some Ordnance Survey Landline and Raster data.  
OS Copyright Acknowledgement.  
Reproduced by permission of Ordnance Survey on behalf of HMSO. © Crown Copyright and database right. Licence No. 100020071

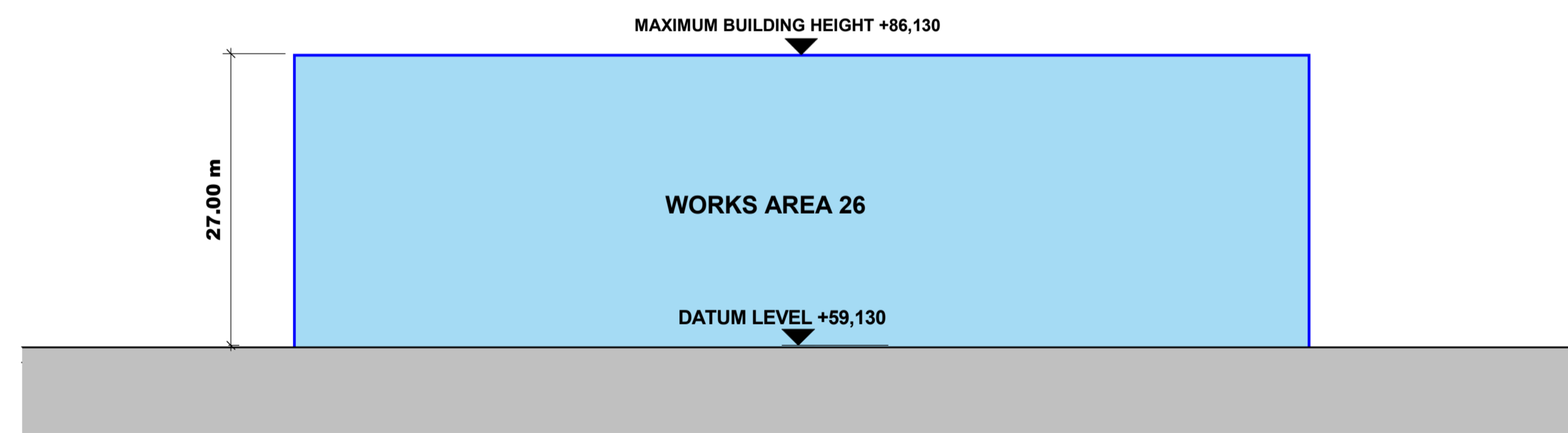
Rev	Date	Description
P01	01.07.23	Issue for Approval



Project name Gatwick Airport Northern Runway Project		Project No. 41601	
Title Parameter Plans APFP Regulation 5(2)(o) Work No 30 - Car Park Y		Originator's Job No. B754 NRP Drawn Date 01.07.2023	
Checked by VZ	Checked Date 01.07.2023	Drawn by YS	Status IFR
Approved by LK	Approval Date 01.07.2023	Scale As Shown	Reason for Issue For Approval
Location-Discipline-PPC-DocType-UniqueNumber 20000 - XX - A - XXX - GA - 990102			Revision P01



**1** Parameter Plan Works Area 26  
1 : 500



**2** Parameter Height Section  
1 : 500

**KEY**

	ORDER LIMITS
	WORKS AREA WHERE THE MAXIMUM PARAMETER APPLIES
	WORKS AREA WHERE THE MAXIMUM PARAMETER DOES NOT APPLY
	ADJACENT WORKS AREA WITH A SPECIFIC PARAMETER DRAWING
	ADJACENT WORKS AREA WITH NO SPECIFIC PARAMETER DRAWING

**SITE LEVEL**  
Approximate existing site levels taken from ref 'National LIDAR data 2027'

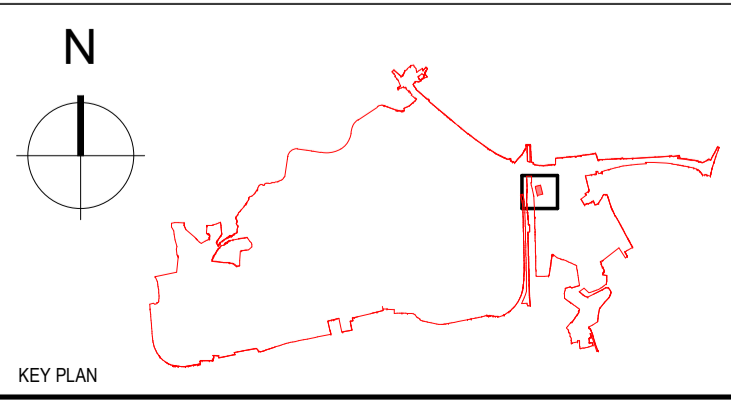
**DATUM LEVEL**  
Site datum level is indicative ground or base level for the development site.

**MAXIMUM BUILDING HEIGHT**  
Maximum parameter height for top deck level of the development

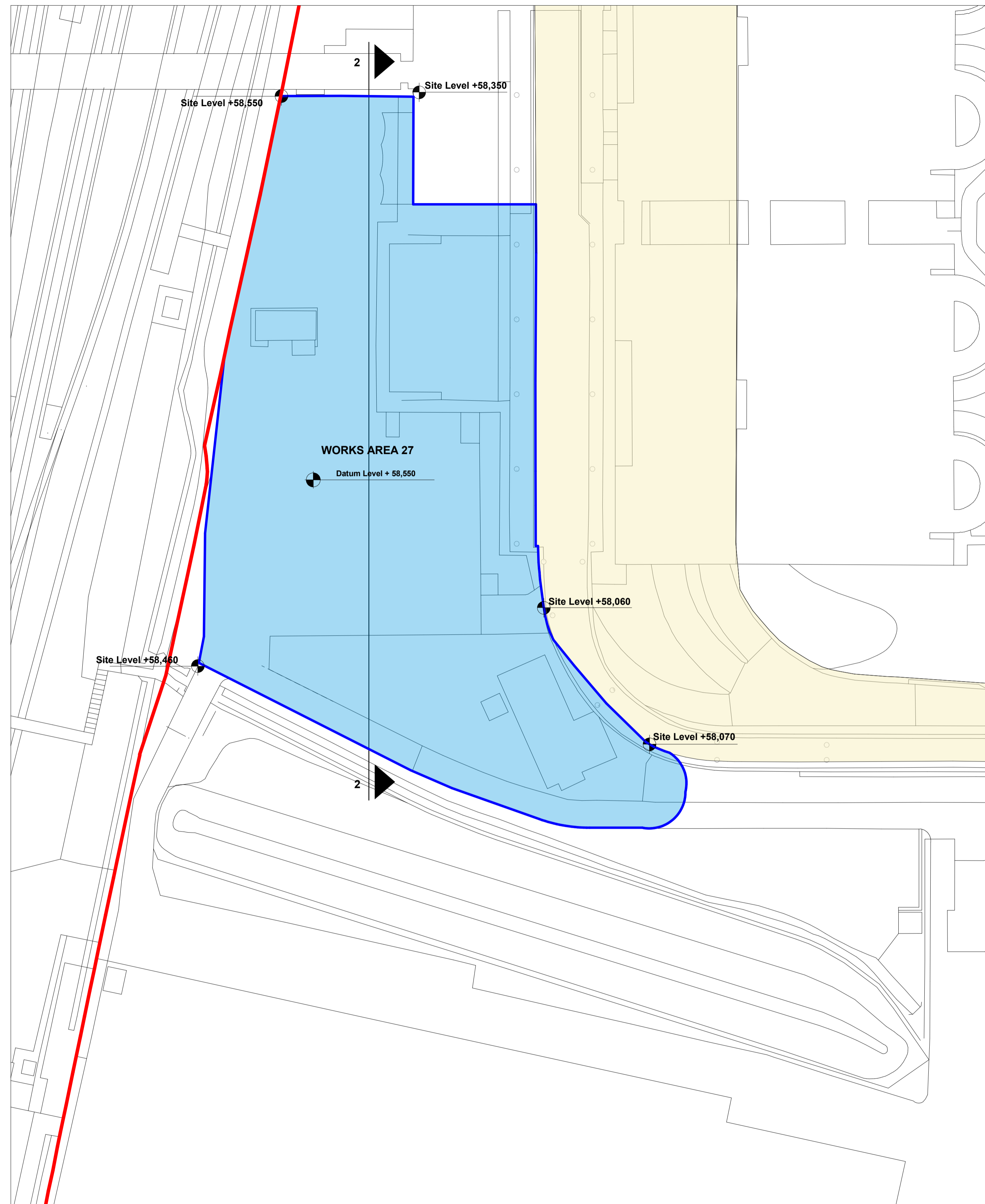
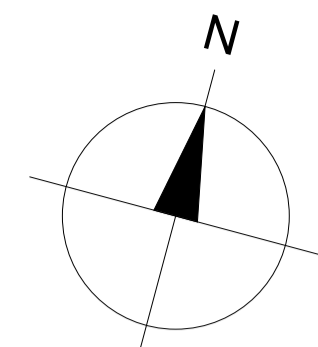
**LEVELS AND DIMENSIONS**  
All levels show elevation above Ordnance Datum Newlyn (AODN) except the dimensions shown on section (m) which are height in meters from datum level.

This drawing may contain some Ordnance Survey Landline and Master data.  
OS Copyright Acknowledgement.  
Reproduced by permission of Ordnance Survey on behalf of HMSO. © Crown Copyright and database right. Licence No. 100020071

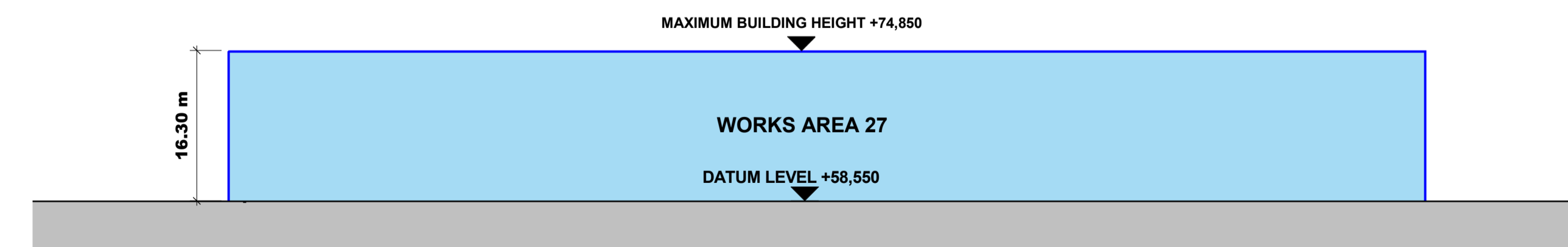
Rev	Date	Description
P01	01.07.23	Issue for Approval



Project name Gatwick Airport Northern Runway Project		GAL Project No. 41601	
Title Parameter Plans APFP Regulation 5(2)(o) Work No 26 - ST Forecourt Hotel		Originator's Job No. B754 NRP Drawn Date 01.07.2023	
Checked by VZ	Checked Date 01.07.2023	Drawn by YS	Status IFR
Approved by LK	Approval Date 01.07.2023	Scale As Shown	Reason for Issue For Approval
Location-Level-Discipline-PPC-DocType-UniqueNumber 20000 - XX - A - XXX - GA - 990103			Revision P01



**1** Parameter Plan Works Area 27  
1 : 500



**2** Parameter Height Section  
1 : 500

**KEY**

- ORDER LIMITS
- WORKS AREA WHERE THE MAXIMUM PARAMETER APPLIES
- WORKS AREA WHERE THE MAXIMUM PARAMETER DOES NOT APPLY
- ADJACENT WORKS AREA WITH A SPECIFIC PARAMETER DRAWING
- ADJACENT WORKS AREA WITH NO SPECIFIC PARAMETER DRAWING

**SITE LEVEL**  
Approximate existing site levels taken from ref National LIDAR data 2027

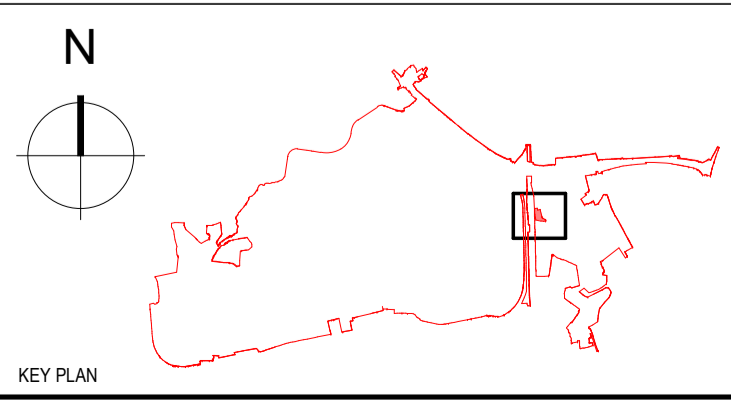
**DATUM LEVEL**  
Site datum level is indicative ground or base level for the development site.

**MAXIMUM BUILDING HEIGHT**  
Maximum parameter height for top deck level of the development

**LEVELS AND DIMENSIONS**  
All levels show elevation above Ordnance Datum Newlyn (AODN) except the dimensions shown on section (m) which are height in meters from datum level.

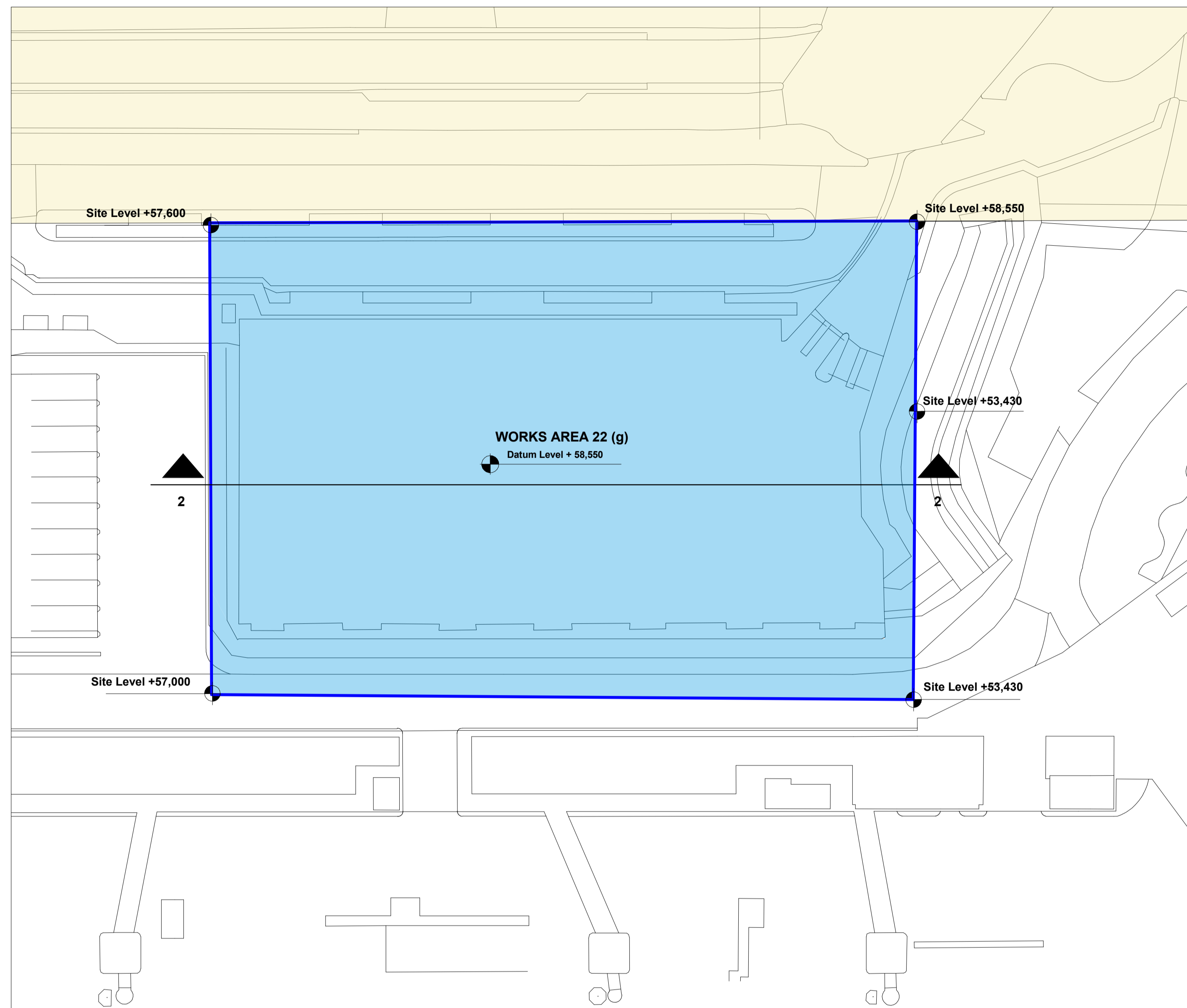
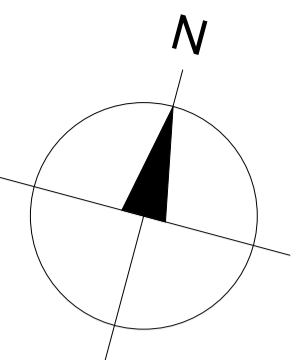
This drawing may contain some Ordnance Survey Landline and Raster data.  
OS Copyright Acknowledgement.  
Reproduced by permission of Ordnance Survey on behalf of HMSO. © Crown Copyright and database right. Licence No. 100020071

Rev	Date	Description
P01	01.07.23	Issue for Approval

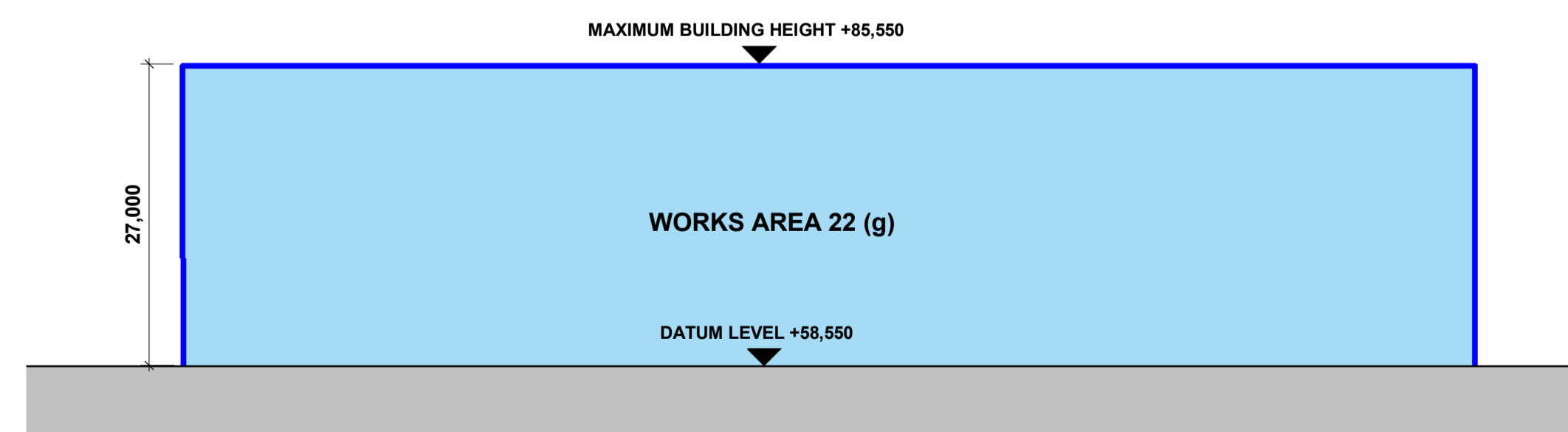


Project name Gatwick Airport Northern Runway Project		GAL Project No. 41601	
Originator's Job No. B754 NRP		Drawn Date 01.07.2023	
Title Parameter Plans APFP Regulation 5(2)(o) Work No 27 - Car Rental Hotel		Checked by VZ	Checked Date 01.07.2023
Approved by LK	Approval Date 01.07.2023	Drawn by YS	Status IFR
Location-Level-Discipline-PPC-DocType-UniqueNumber 20000 - XX - A - XXX - GA - 990104		Scale As Shown	Reason for Issue For Approval
			Revision P01





**1** Parameter Plan Works Area 22  
1 : 500



**2** Parameter Height Section  
1 : 500

**KEY**

	ORDER LIMITS
	WORKS AREA WHERE THE MAXIMUM PARAMETER APPLIES
	WORKS AREA WHERE THE MAXIMUM PARAMETER DOES NOT APPLY
	ADJACENT WORKS AREA WITH A SPECIFIC PARAMETER DRAWING
	ADJACENT WORKS AREA WITH NO SPECIFIC PARAMETER DRAWING

**SITE LEVEL**  
Approximate existing site levels taken from ref National LIDAR data 2027

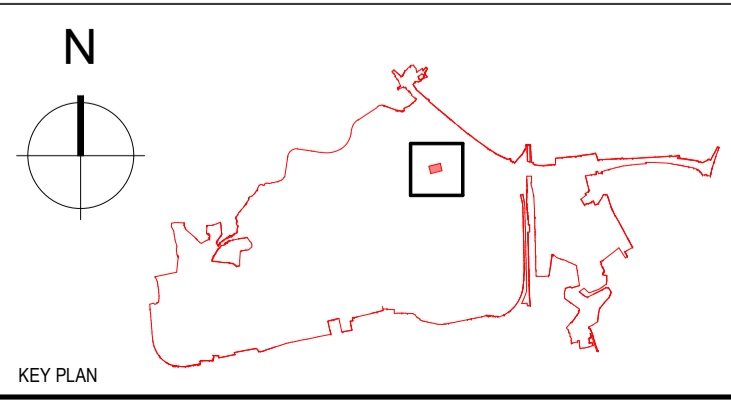
**DATUM LEVEL**  
Site datum level is indicative ground or base level for the development site.

**MAXIMUM BUILDING HEIGHT**  
Maximum parameter height for top deck level of the development

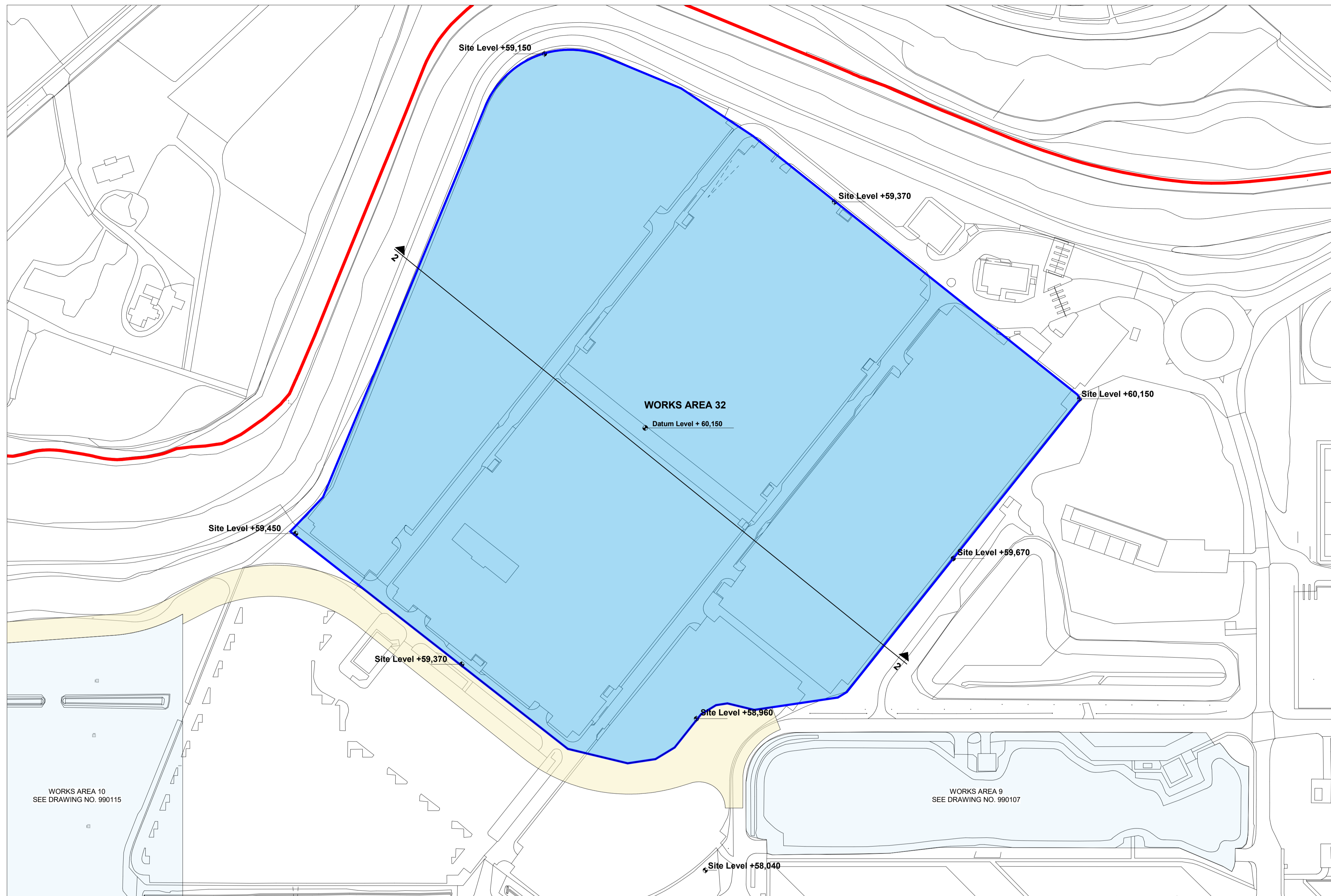
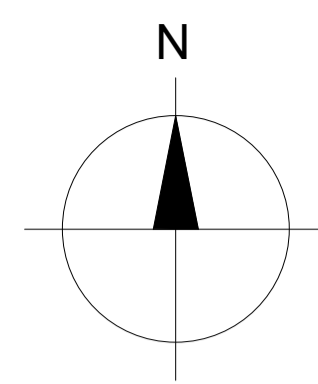
**LEVELS AND DIMENSIONS**  
All levels show elevation above Ordnance Datum Newlyn (AODN) except the dimensions shown on section (m) which are height in meters from datum level.

This drawing may contain some Ordnance Survey Landline and Raster data.  
OS Copyright Acknowledgement.  
Reproduced by permission of Ordnance Survey on behalf of HMSO. © Crown Copyright and database right. Licence No. 100020071

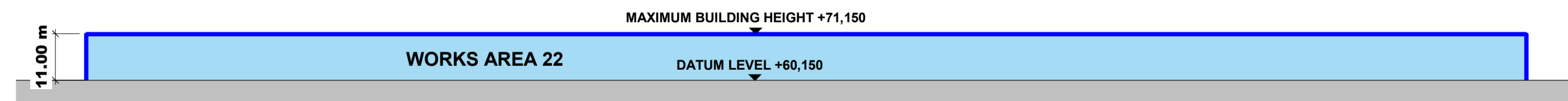
Rev	Date	Description
P01	01.07.23	Issue for Approval



Project name Gatwick Airport Northern Runway Project		GAL Project No. 41601	
Title Parameter Plans APFP Regulation 5(2)(o) Work No 22 - Car Park J		Originator's Job No. B754 NRP Drawn Date 01.07.2023	
Checked by VZ	Checked Date 01.07.2023	Drawn by YS	Status IFR
Approved by LK	Approval Date 01.07.2023	Scale As Shown	Reason for Issue For Approval
Location-Level-Discipline-PFC-DocType-UniqueNumber 20000 - XX - A - XXX - GA - 990105			Revision P01



**1** Parameter Plan Works Area 32  
1 : 1250



**2** Parameter Height Section  
1 : 1000

**KEY**

- ORDER LIMITS
- WORKS AREA WHERE THE MAXIMUM PARAMETER APPLIES
- WORKS AREA WHERE THE MAXIMUM PARAMETER DOES NOT APPLY
- ADJACENT WORKS AREA WITH A SPECIFIC PARAMETER DRAWING
- ADJACENT WORKS AREA WITH NO SPECIFIC PARAMETER DRAWING

**SITE LEVEL**  
Approximate existing site levels taken from ref National LIDAR data 2027

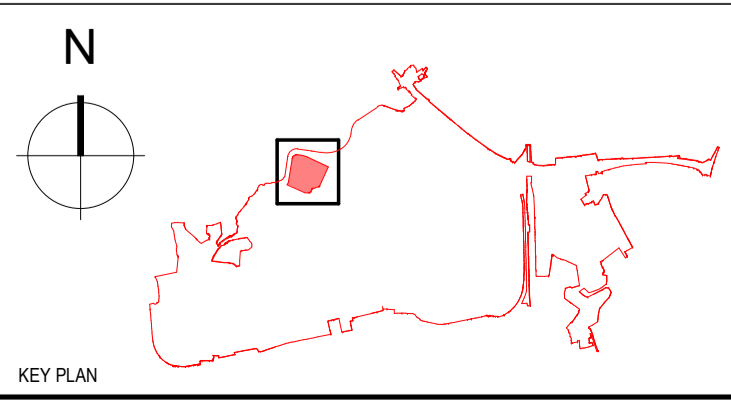
**DATUM LEVEL**  
Site datum level is indicative ground or base level for the development site.

**MAXIMUM BUILDING HEIGHT**  
Maximum parameter height for top deck level of the development

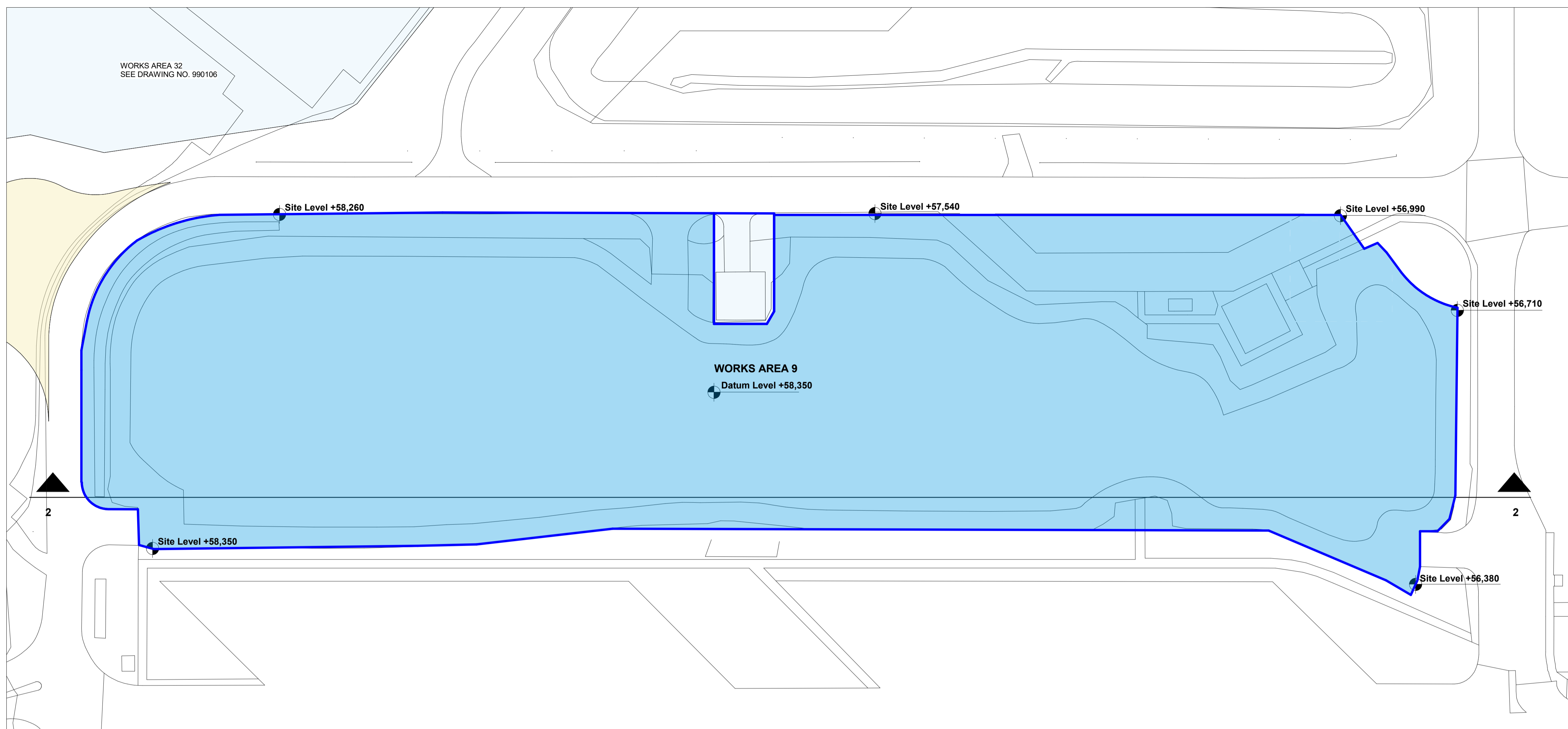
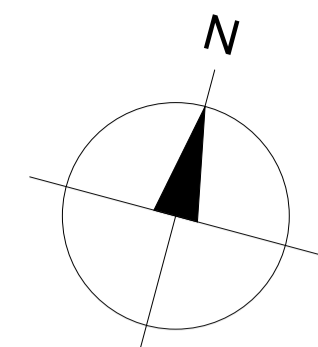
**LEVELS AND DIMENSIONS**  
All levels show elevation above Ordnance Datum Newlyn (AODN) except the dimensions shown on section (m) which are height in meters from datum level.

This drawing may contain some Ordnance Survey Landline and Raster data.  
OS Copyright Acknowledgement.  
Reproduced by permission of Ordnance Survey on behalf of HMSO. © Crown Copyright and database right. Licence No. 100020071

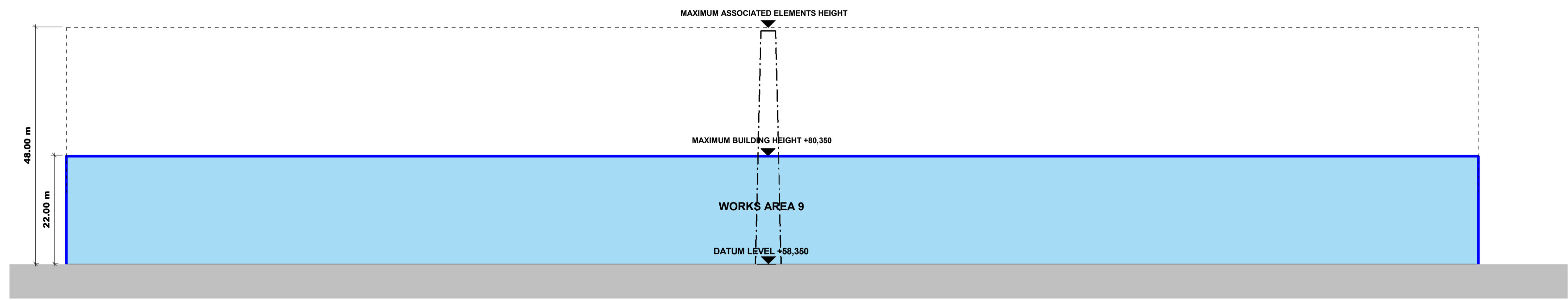
Rev	Date	Description
P01	01.07.23	Issue for Approval



Project name Gatwick Airport Northern Runway Project		GAL Project No. 41601	
Originator's Job No. B754 NRP		Drawn Date 01.07.2023	
Title Parameter Plans APFP Regulation 5(2)(o) Work No 32 - NT Long Stay		Checked by VZ	Checked Date 01.07.2023
		Drawn by YS	Status IFR
		Approved by LK	Approval Date 01.07.2023
		Scale As Shown	Reason for Issue For Approval
Location-Level-Discipline-PPC-DocType-UniqueNumber 20000 - XX - A - XXX - GA - 990106			Revision P01



**1** Parameter Plan Works Area 9  
1 : 500



**2** Parameter Height Section  
1 : 500

**KEY**

- ORDER LIMITS
- WORKS AREA WHERE THE MAXIMUM PARAMETER APPLIES
- WORKS AREA WHERE THE MAXIMUM PARAMETER DOES NOT APPLY
- ADJACENT WORKS AREA WITH A SPECIFIC PARAMETER DRAWING
- ADJACENT WORKS AREA WITH NO SPECIFIC PARAMETER DRAWING

**SITE LEVEL**  
Approximate existing site levels taken from ref National LIDAR data 2027

**DATUM LEVEL**  
Site datum level is indicative ground or base level for the development site.

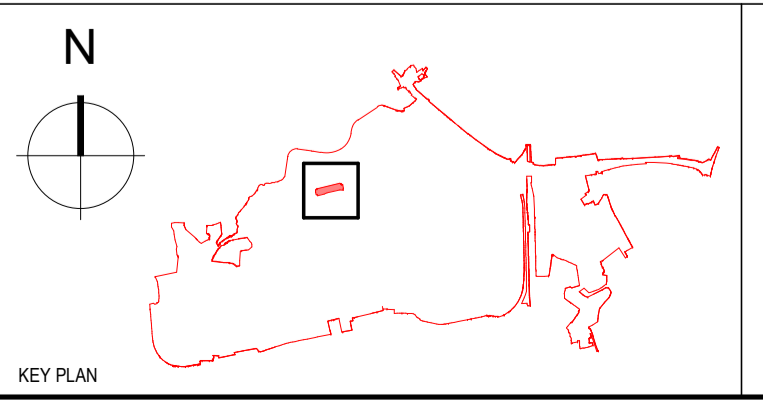
**MAXIMUM BUILDING HEIGHT**  
Maximum parameter height for top deck level of the development

**MAXIMUM ASSOCIATED ELEMENTS HEIGHT**  
Maximum height for associate elements to development such as Lighting columns, CCTV, Photovoltaic panels, parapets, chimneys, flues, lift overruns or stair enclosures

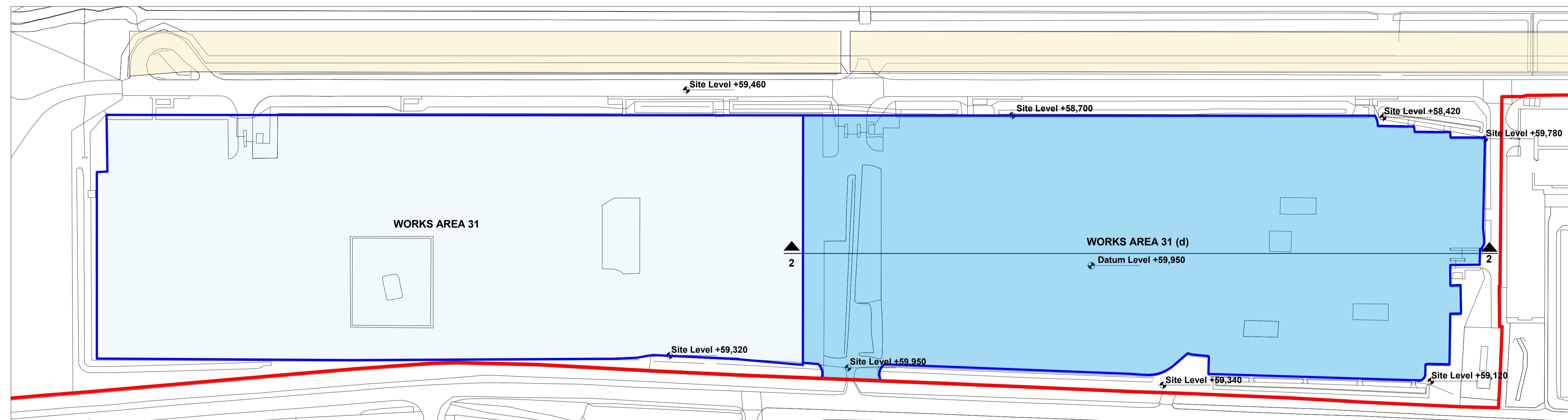
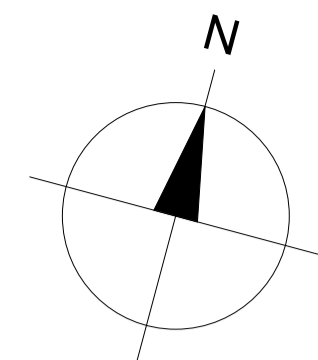
**LEVELS AND DIMENSIONS**  
All levels show elevation above Ordnance Datum Newlyn (AODN) except the dimensions shown on section (m) which are height in meters from datum level.

This drawing may contain some Ordnance Survey Landline and Raster data.  
OS Copyright Acknowledgement.  
Reproduced by permission of Ordnance Survey on behalf of HMSO. © Crown Copyright and database right. Licence No. 100020071

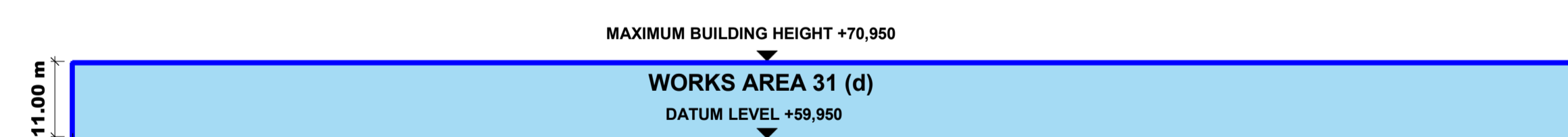
Rev	Date	Description
P01	01.07.23	Issue for Approval



Project name Gatwick Airport Northern Runway Project		Project No. 41601
Title Parameter Plans APFP Regulation 5(2)(e) Work No 9 - CARE		Originator's Job No. B754 NRP Draw Date 01.07.2023
Checked by VZ	Checked Date 01.07.2023	Drawn by YS
Approved by LK	Approval Date 01.07.2023	Scale As Shown
Location-Discipline-PFC-DocType-UniqueNumber 20000 - XX - A - XXX - GA - 990107		Status IFR Reason for Issue For Approval Revision P01



**1** Parameter Plan Works Area 31  
1 : 750



**2** Parameter Height Section  
1 : 750

**KEY**

- ORDER LIMITS
- WORKS AREA WHERE THE MAXIMUM PARAMETER APPLIES
- WORKS AREA WHERE THE MAXIMUM PARAMETER DOES NOT APPLY
- ADJACENT WORKS AREA WITH A SPECIFIC PARAMETER DRAWING
- ADJACENT WORKS AREA WITH NO SPECIFIC PARAMETER DRAWING

**SITE LEVEL**  
Approximate existing site levels taken from ref National LIDAR data 2027

**DATUM LEVEL**  
Site datum level is indicative ground or base level for the development site.

**MAXIMUM BUILDING HEIGHT**  
Maximum parameter height for top deck level of the development

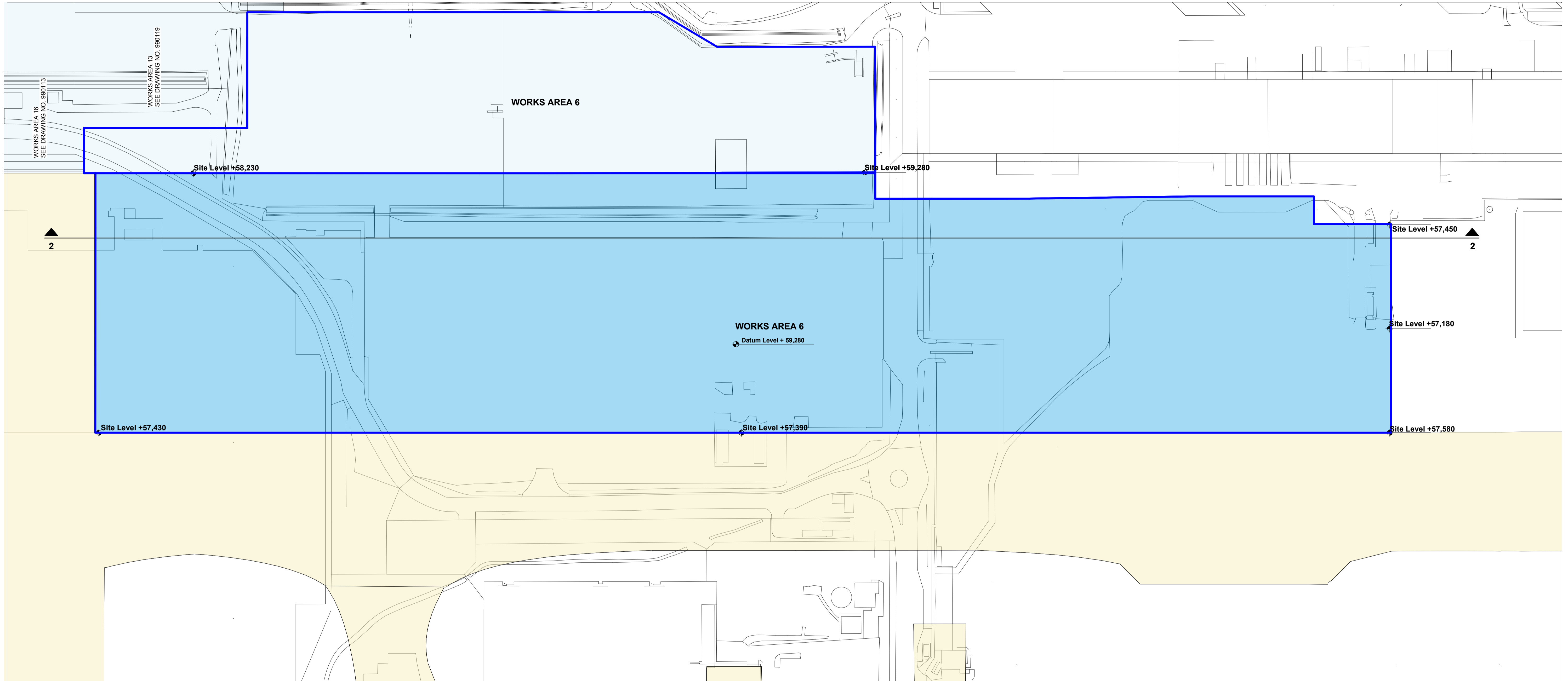
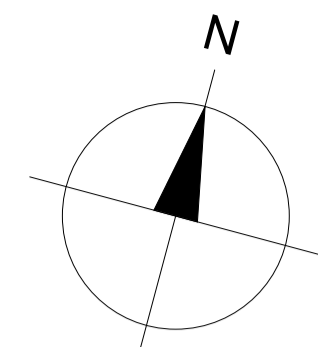
**LEVELS AND DIMENSIONS**  
All levels show elevation above Ordnance Datum Newlyn (AODN) except the dimensions shown on section (m) which are height in meters from datum level.

This drawing may contain some Ordnance Survey Landline and Raster data.  
OS Copyright Acknowledgement.  
Reproduced by permission of Ordnance Survey on behalf of HMSO. © Crown Copyright and database right. Licence No. 100020071

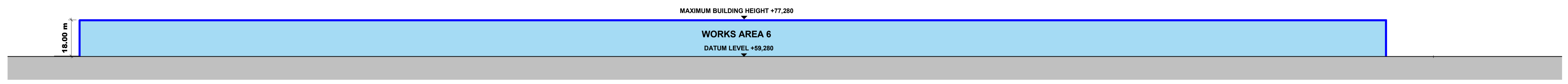
Rev	Date	Issue for Approval	Description
P01	01.07.23	Issue for Approval	



Project name Gatwick Airport Northern Runway Project		GAL Project No. 41601	
Title Parameter Plans APFP Regulation 5(2)(o) Work No 31 - Car Park X		Originator's Job No. B754 NRP	
Checked by VZ	Checked Date 01.07.2023	Drawn by YS	Status IFR
Approved by LK	Approval Date 01.07.2023	Scale As Shown	Reason for Issue For Approval
Location-Level-Discipline-PFC-DocType-UniqueNumber 20000 - XX - A - XXX - GA - 990108			Revision P01



**1** Parameter Plan Works Area 6  
1:1000



**2** Parameter Height Section  
1:1000

**KEY**

	ORDER LIMITS
	WORKS AREA WHERE THE MAXIMUM PARAMETER APPLIES
	WORKS AREA WHERE THE MAXIMUM PARAMETER DOES NOT APPLY
	ADJACENT WORKS AREA WITH A SPECIFIC PARAMETER DRAWING
	ADJACENT WORKS AREA WITH NO SPECIFIC PARAMETER DRAWING

**SITE LEVEL**  
Approximate existing site levels taken from ref National LIDAR data 2020

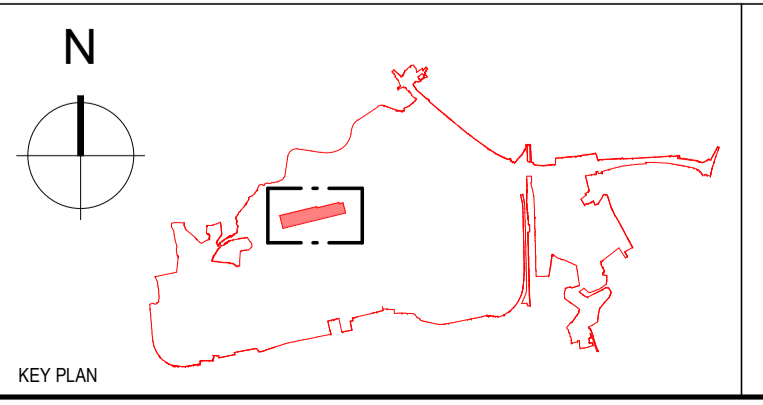
**DATUM LEVEL**  
Site datum level is indicative ground or base level for the development site.

**MAXIMUM BUILDING HEIGHT**  
Maximum parameter height for top deck level of the development

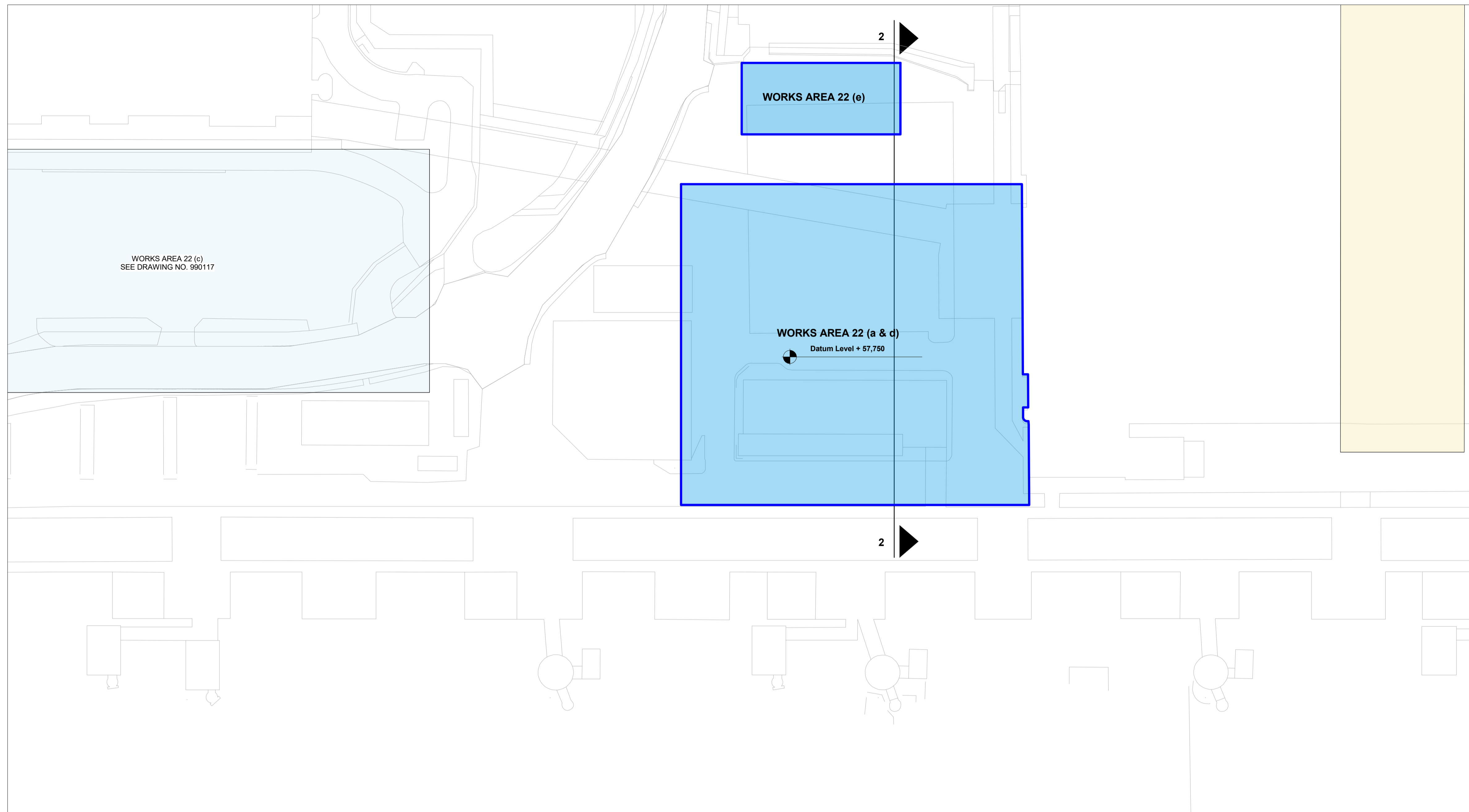
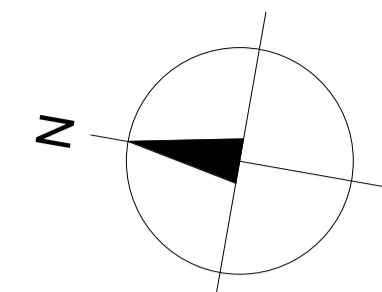
**LEVELS AND DIMENSIONS**  
All levels show elevation above Ordnance Datum Newlyn (AODN) except the dimensions shown on section (m) which are height in meters from datum level.

This drawing may contain some Ordnance Survey Landline and Raster data.  
OS Copyright Acknowledgement.  
Reproduced by permission of Ordnance Survey on behalf of HMSO. © Crown Copyright and database right. Licence No. 100020071

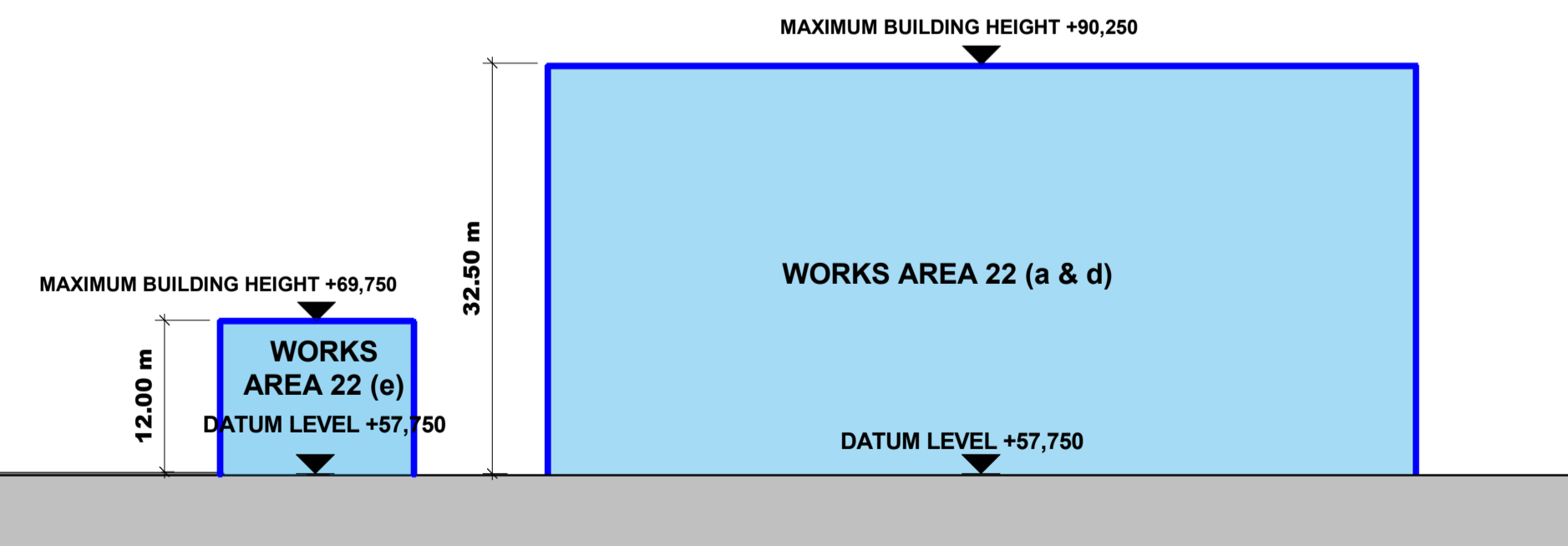
Rev	Date	Description
P01	01.07.23	Issue for Approval



Project name Gatwick Airport Northern Runway Project		GAL Project No. 41601	
Originator's Job No. B754 NRP		Drawn Date 01.07.2023	
Checked by VZ	Checked Date 01.07.2023	Drawn by YS	Status IFR
Approved by YS	Approval Date 01.07.2023	Scale As Shown	Reason for Issue For Approval
Location-Level-Discipline-PPC-DocIdType-UniqueNumber 20000 - XX - A - XXX - GA - 990109			Revision P01



**1** Parameter Plan Works Area 22  
1 : 500



**2** Parameter Height Section  
1 : 500

**KEY**

	ORDER LIMITS
	WORKS AREA WHERE THE MAXIMUM PARAMETER APPLIES
	WORKS AREA WHERE THE MAXIMUM PARAMETER DOES NOT APPLY
	ADJACENT WORKS AREA WITH A SPECIFIC PARAMETER DRAWING
	ADJACENT WORKS AREA WITH NO SPECIFIC PARAMETER DRAWING

**SITE LEVEL**  
Approximate existing site levels taken from ref National LIDAR data 2027

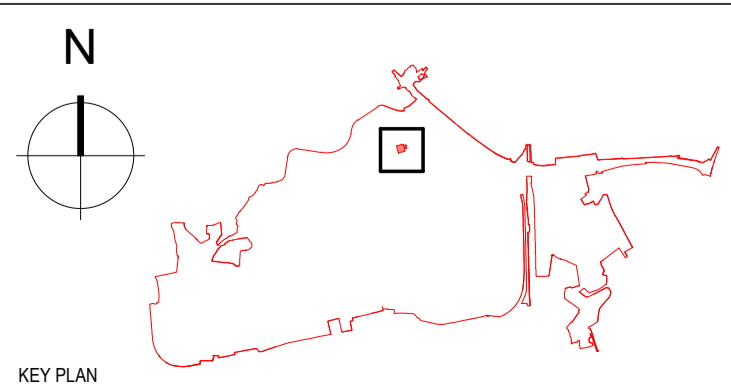
**DATUM LEVEL**  
Site datum level is indicative ground or base level for the development site.

**MAXIMUM BUILDING HEIGHT**  
Maximum parameter height for top deck level of the development

**LEVELS AND DIMENSIONS**  
All levels show elevation above Ordnance Datum Newlyn (AODN) except the dimensions shown on section (m) which are height in meters from datum level.

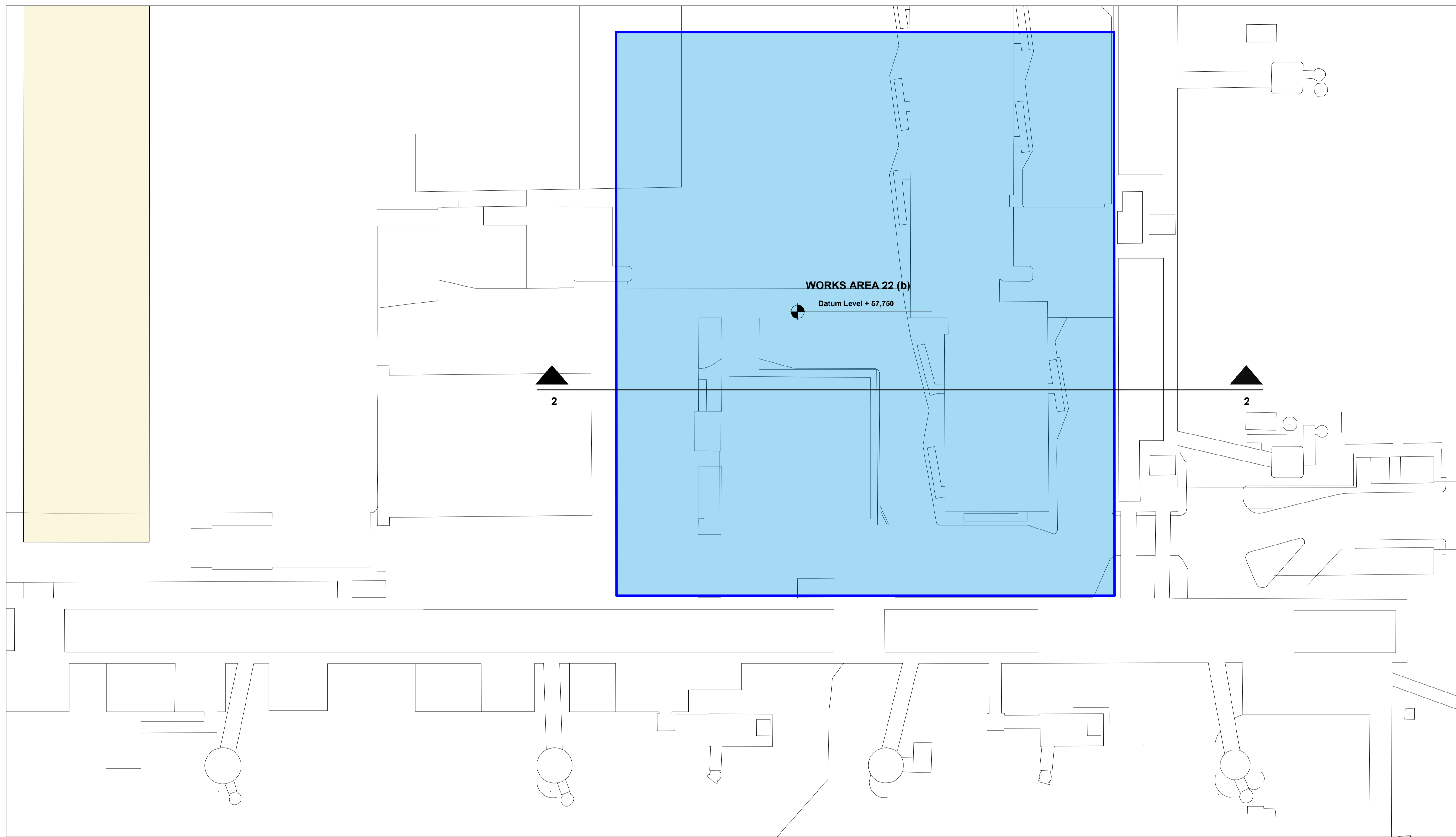
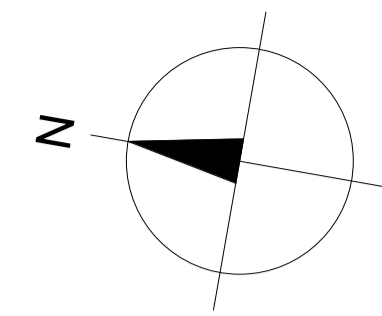
This drawing may contain some Ordnance Survey Landline and Raster data.  
OS Copyright Acknowledgement.  
Reproduced by permission of Ordnance Survey on behalf of HMSO. © Crown Copyright and database right. Licence No. 100020071

Rev	Date	Description
P01	01.07.23	Issue for Approval

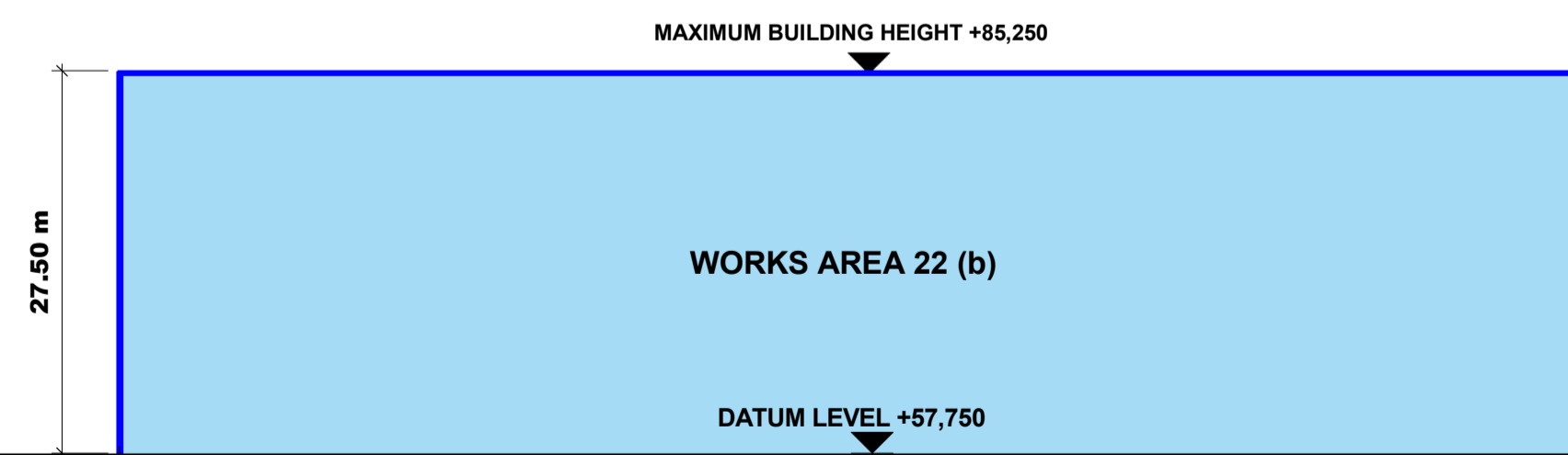


Project name Gatwick Airport Northern Runway Project		Project No. 41601	
Title Parameter Plans APFP Regulation 5(2)(o) Work No 22 - NT IDL (North)		Originator's Job No. B754 NRP Drawn Date 01.07.2023	
Checked by VZ	Checked Date 01.07.2023	Drawn by YS	Status IFR
Approved by LK	Approval Date 01.07.2023	Scale As Shown	Reason for Issue For Approval
Location-Discipline-PPC-DocType-UniqueNumber 20000 - XX - A - XXX - GA - 990110			Revision P01

Checked by VZ	Checked Date 01.07.2023	Drawn by YS	Status IFR
Approved by LK	Approval Date 01.07.2023	Scale As Shown	Reason for Issue For Approval
Location-Discipline-PPC-DocType-UniqueNumber 20000 - XX - A - XXX - GA - 990110			Revision P01



**1** Parameter Plan Works Area 22  
1 : 500



**2** Parameter Height Section  
1 : 500

**KEY**

- ORDER LIMITS
- WORKS AREA WHERE THE MAXIMUM PARAMETER APPLIES
- WORKS AREA WHERE THE MAXIMUM PARAMETER DOES NOT APPLY
- ADJACENT WORKS AREA WITH A SPECIFIC PARAMETER DRAWING
- ADJACENT WORKS AREA WITH NO SPECIFIC PARAMETER DRAWING

**SITE LEVEL**  
Approximate existing site levels taken from ref National LIDAR data 2027

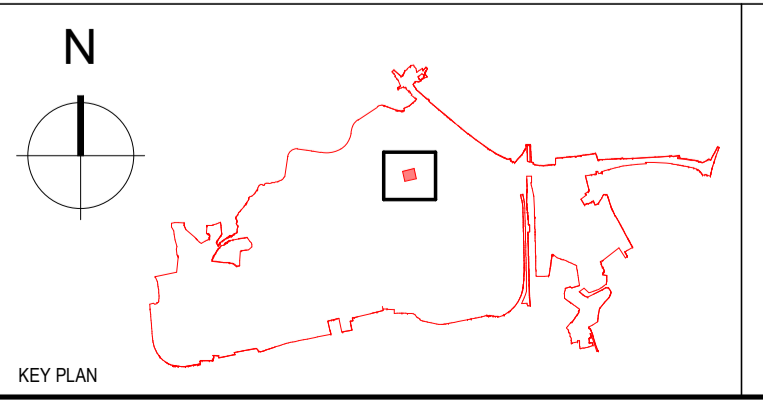
**DATUM LEVEL**  
Site datum level is indicative ground or base level for the development site.

**MAXIMUM BUILDING HEIGHT**  
Maximum parameter height for top deck level of the development

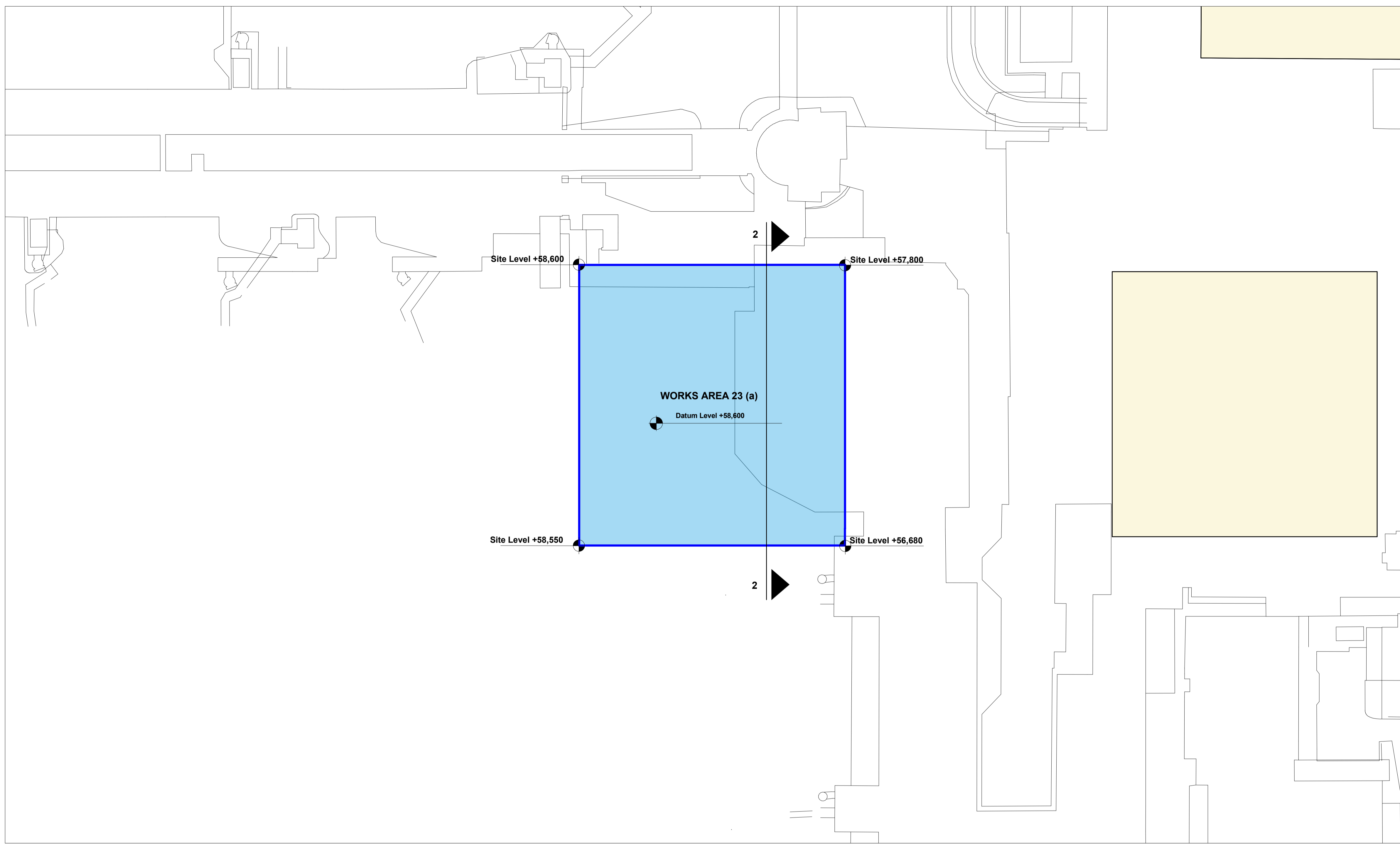
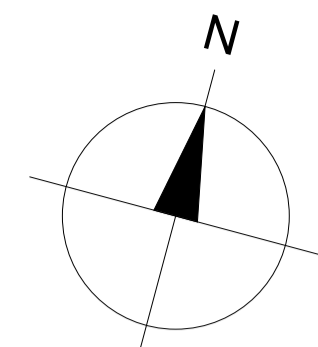
**LEVELS AND DIMENSIONS**  
All levels show elevation above Ordnance Datum Newlyn (AODN) except the dimensions shown on section (m) which are height in meters from datum level.

This drawing may contain some Ordnance Survey Landline and Raster data.  
OS Copyright Acknowledgement.  
Reproduced by permission of Ordnance Survey on behalf of HMSO. © Crown Copyright and database right. Licence No. 100020071

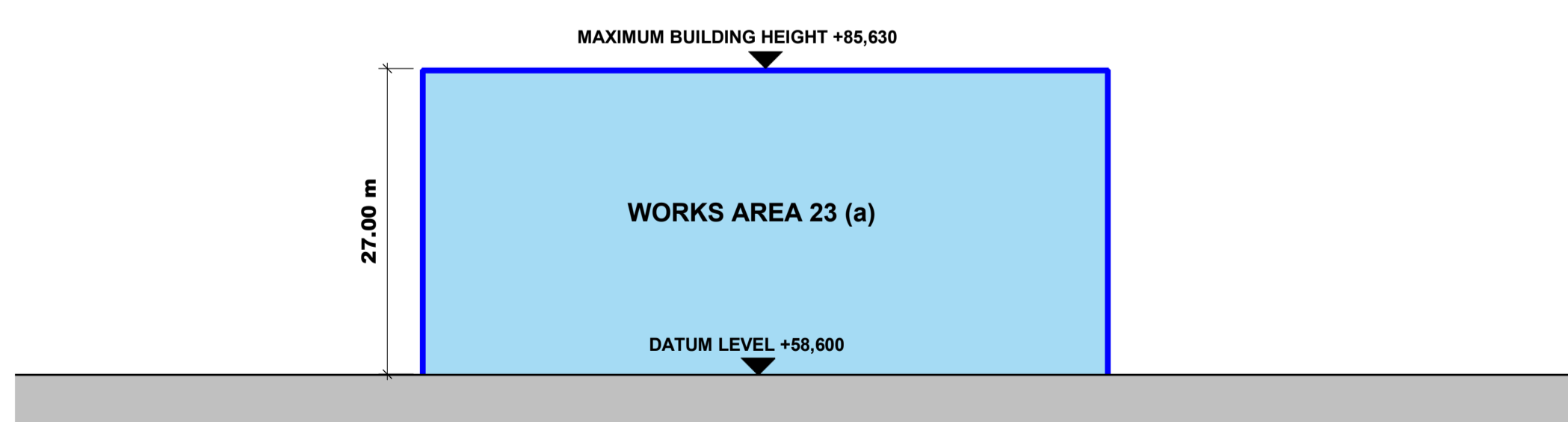
Rev	Date	Description
P01	01.07.23	Issue for Approval



Project name Gatwick Airport Northern Runway Project		Project No. 41601
Title Parameter Plans APFP Regulation 5(2)(o) Work No 22 - NT IDL (South)		Originator's Job No. B754 NRP Drawn Date 01.07.2023
Checked by VZ	Checked Date 01.07.2023	Drawn by YS
Approved by LK	Approval Date 01.07.2023	Scale As Shown
Location-Level-Discipline-PPC-DocType-UniqueNumber 20000 - XX - A - XXX - GA - 990111		Status IFR Reason for Issue For Approval Revision P01



**1** Parameter Plan Works Area 23  
1 : 500



**2** Parameter Height Section  
1 : 500

**KEY**

	ORDER LIMITS
	WORKS AREA WHERE THE MAXIMUM PARAMETER APPLIES
	WORKS AREA WHERE THE MAXIMUM PARAMETER DOES NOT APPLY
	ADJACENT WORKS AREA WITH A SPECIFIC PARAMETER DRAWING
	ADJACENT WORKS AREA WITH NO SPECIFIC PARAMETER DRAWING

**SITE LEVEL**  
Approximate existing site levels taken from ref National LIDAR data 2027

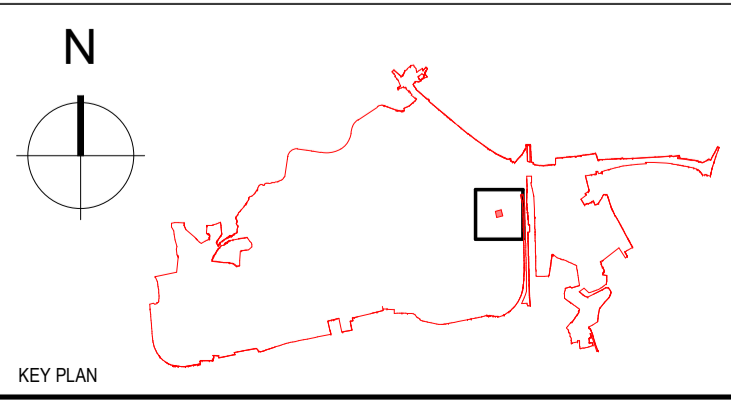
**DATUM LEVEL**  
Site datum level is indicative ground or base level for the development site.

**MAXIMUM BUILDING HEIGHT**  
Maximum parameter height for top deck level of the development

**LEVELS AND DIMENSIONS**  
All levels show elevation above Ordnance Datum Newlyn (AODN) except the dimensions shown on section (m) which are height in meters from datum level.

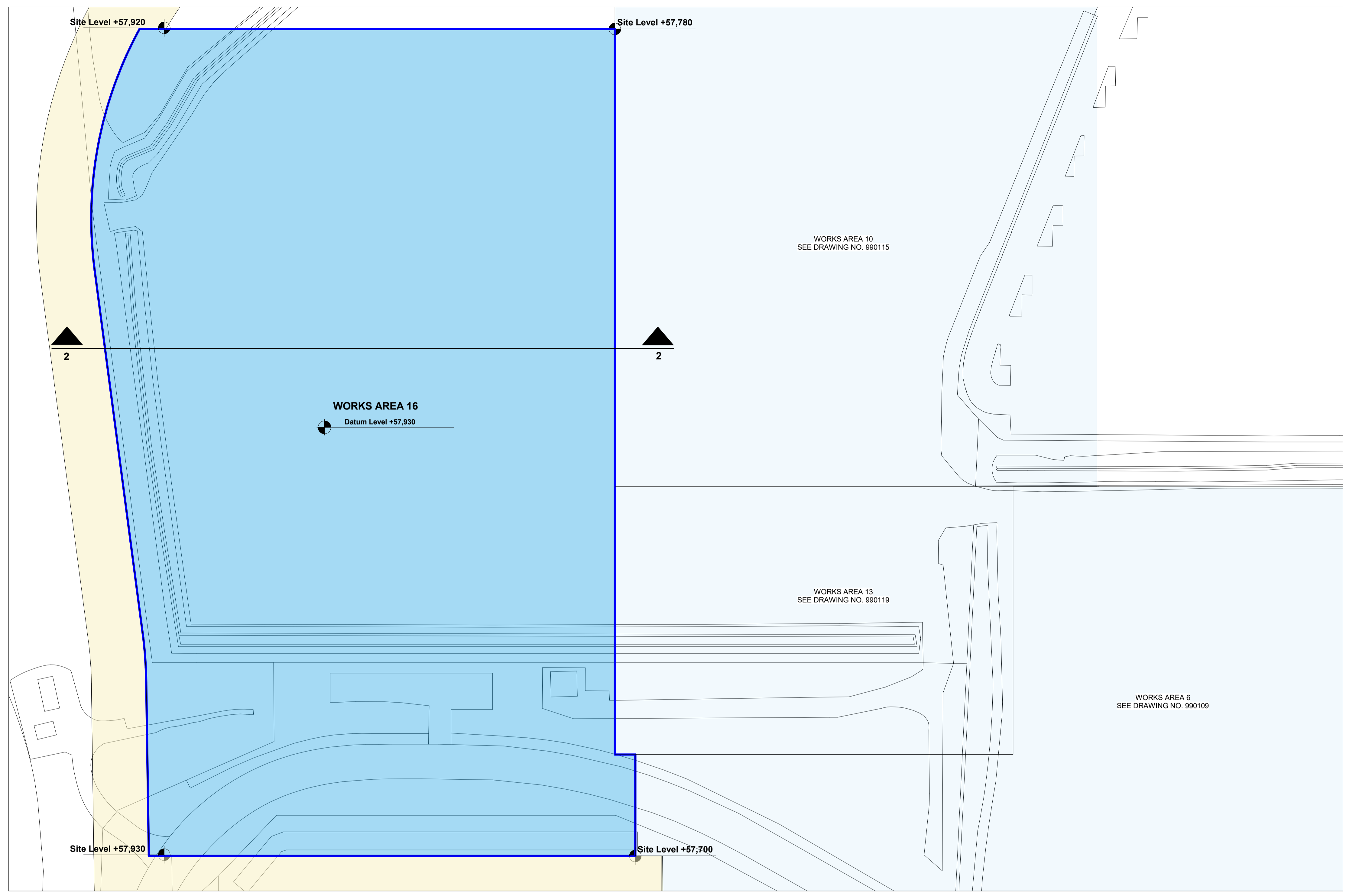
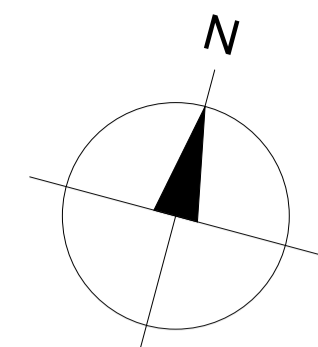
This drawing may contain some Ordnance Survey Landline and Raster data.  
OS Copyright Acknowledgement.  
Reproduced by permission of Ordnance Survey on behalf of HMSO. © Crown Copyright and database right. Licence No. 100020077

Rev	Date	Description
P01	01.07.23	Issue for Approval

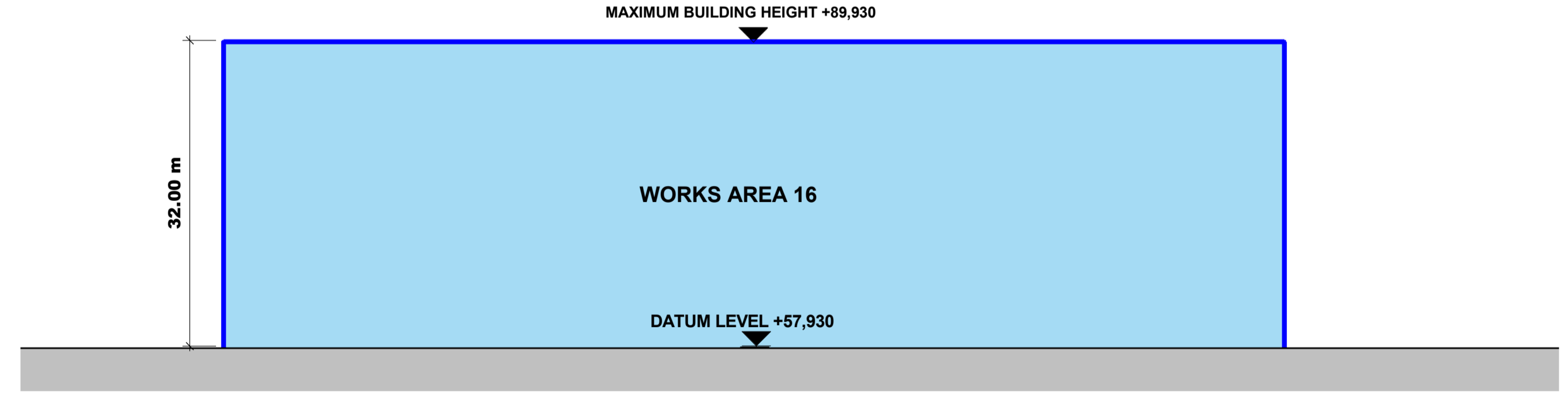


Project name Gatwick Airport Northern Runway Project		Project No. 41601	
Title Parameter Plans APFP Regulation 5(2)(o) Work No 23 - ST IDL Extension		Originator's Job No. B754 NRP Drawn Date 01.07.2023	
Checked by VZ	Checked Date 01.07.2023	Drawn by YS	Status IFR
Approved by LK	Approval Date 26.06.2023	Scale As Shown	Reason for Issue For Approval
Location-Discipline-PFC-DocType-UniqueNumber 20000 - XX - A - XXX - GA - 990112			Revision P01





**1** Parameter Plan Works Area 16  
1 : 500



**2** Parameter Height Section  
1 : 500

**KEY**

- ORDER LIMITS
- WORKS AREA WHERE THE MAXIMUM PARAMETER APPLIES
- WORKS AREA WHERE THE MAXIMUM PARAMETER DOES NOT APPLY
- ADJACENT WORKS AREA WITH A SPECIFIC PARAMETER DRAWING
- ADJACENT WORKS AREA WITH NO SPECIFIC PARAMETER DRAWING

**SITE LEVEL**  
Approximate existing site levels taken from ref National LIDAR data 2027

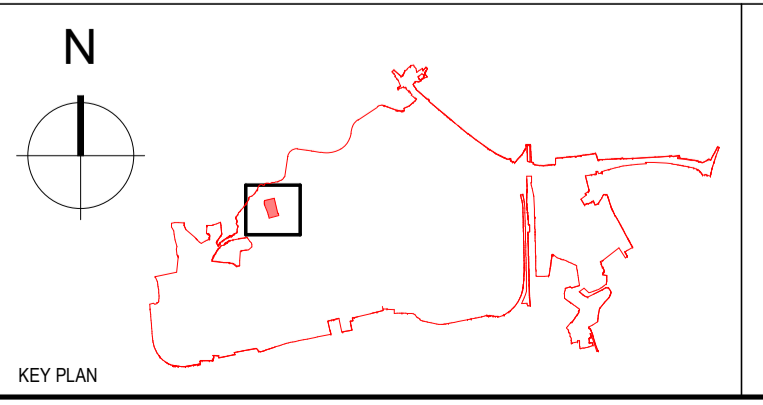
**DATUM LEVEL**  
Site datum level is indicative ground or base level for the development site.

**MAXIMUM BUILDING HEIGHT**  
Maximum parameter height for top deck level of the development

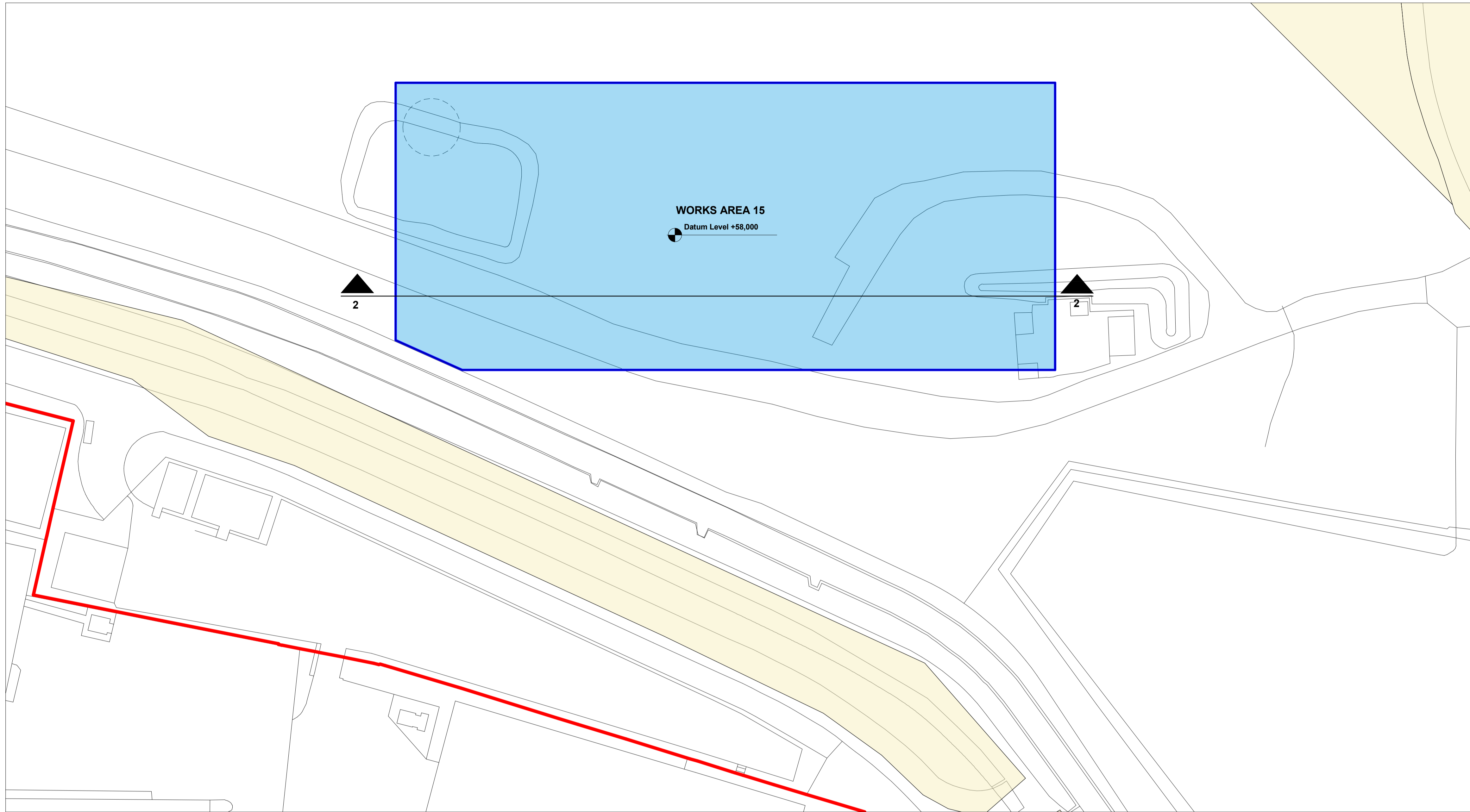
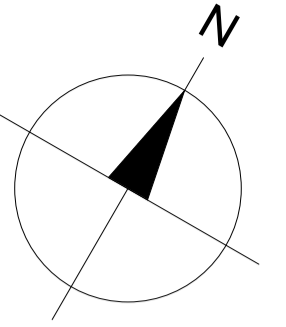
**LEVELS AND DIMENSIONS**  
All levels show elevation above Ordnance Datum Newlyn (AODN) except the dimensions shown on section (m) which are height in meters from datum level.

This drawing may contain some Ordnance Survey Landline and Raster data.  
OS Copyright Acknowledgement.  
Reproduced by permission of Ordnance Survey on behalf of HMSO. © Crown Copyright and database right. Licence No. 100020077

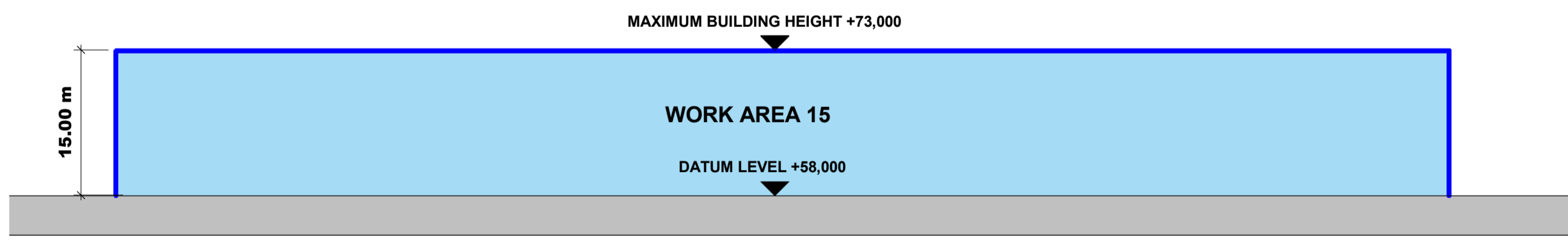
Rev	Date	Description
P01	01.07.23	Issue for Approval



Project name Gatwick Airport Northern Runway Project		Project No. 41601
Title Parameter Plans APFP Regulation 5(2)(e) Work No 16 - Hangar		Originator's Job No. B754 NRP Drawn Date 01.07.2023
Checked by VZ	Checked Date 01.07.2023	Drawn by YS
Approved by LK	Approval Date 01.07.2023	Scale As Shown
Location-Level-Discipline-PPC-DocIdType-UniqueNumber 20000 - XX - A - XXX - GA - 990113		Status IFR Reason for Issue For Approval Revision P01



**1** Parameter Plan Works Area 15  
1 : 500



**2** Parameter Height Section  
1 : 500

**KEY**

- ORDER LIMITS
- WORKS AREA WHERE THE MAXIMUM PARAMETER APPLIES
- WORKS AREA WHERE THE MAXIMUM PARAMETER DOES NOT APPLY
- ADJACENT WORKS AREA WITH A SPECIFIC PARAMETER DRAWING
- ADJACENT WORKS AREA WITH NO SPECIFIC PARAMETER DRAWING

**SITE LEVEL**  
Approximate existing site levels taken from ref National LIDAR data 2027

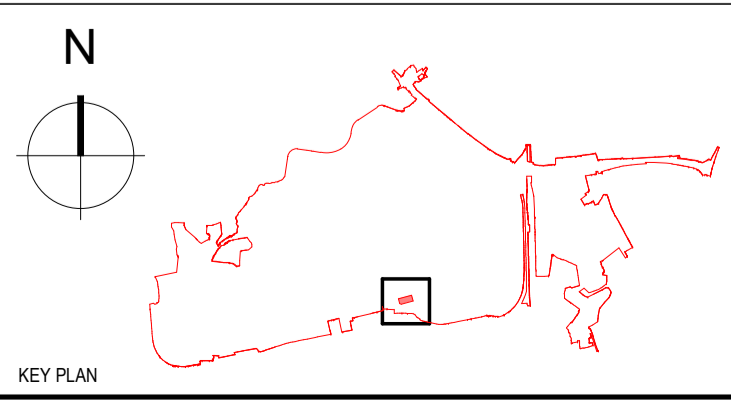
**DATUM LEVEL**  
Site datum level is indicative ground or base level for the development site.

**MAXIMUM BUILDING HEIGHT**  
Maximum parameter height for top deck level of the development

**LEVELS AND DIMENSIONS**  
All levels show elevation above Ordnance Datum Newlyn (AODN) except the dimensions shown on section (m) which are height in meters from datum level.

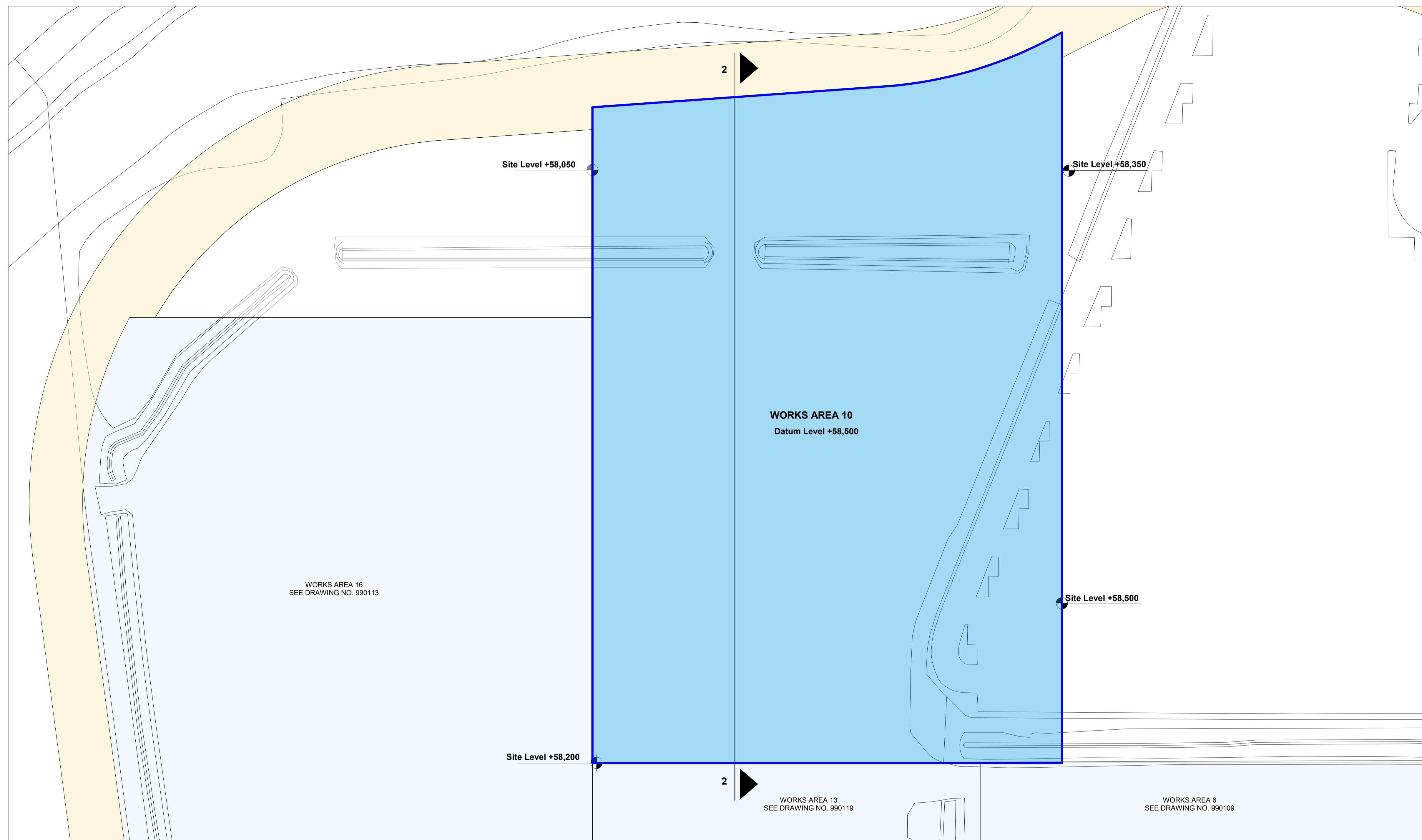
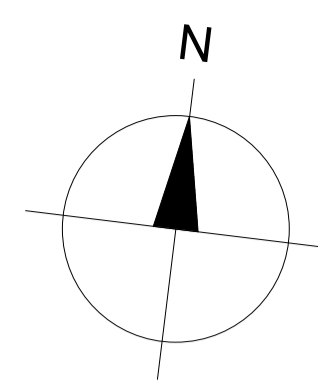
This drawing may contain some Ordnance Survey Landline and Raster data.  
OS Copyright Acknowledgement.  
Reproduced by permission of Ordnance Survey on behalf of HMSO. © Crown Copyright and database right. Licence No. 100020071

Rev	Date	Description
P01	01.07.23	Issue for Approval

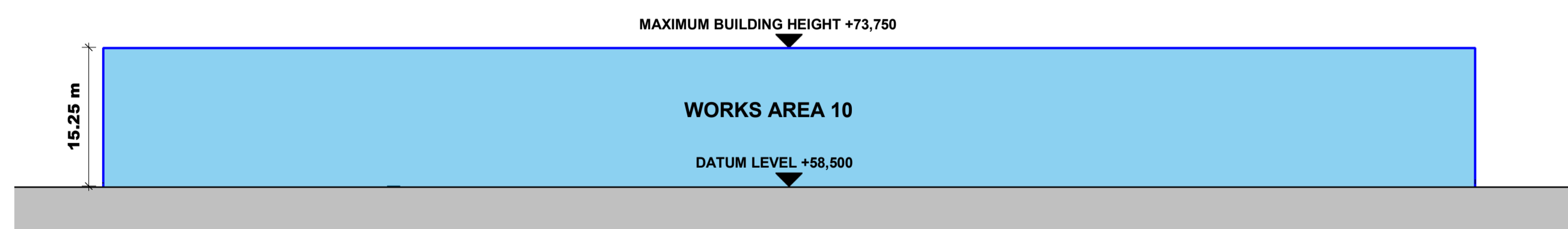


Project name Gatwick Airport Northern Runway Project		GAL Project No. 41601	
Originator's Job No. B754 NRP		Drawn Date 01.07.2023	
Checked by VZ		Checked Date 01.07.2023	
Approved by LK		Approval Date 01.07.2023	
Drawn by YS		Scale As Shown	
Status IFR		Reason for Issue For Approval	
Location-Discipline-PPC-DocType-UniqueNumber 20000 - XX - A - XXX - GA - 990114		Revision P01	

Checked by VZ	Checked Date 01.07.2023	Drawn by YS	Status IFR
Approved by LK	Approval Date 01.07.2023	Scale As Shown	Reason for Issue For Approval
Location-Discipline-PPC-DocType-UniqueNumber 20000 - XX - A - XXX - GA - 990114			Revision P01



**1** Parameter Plan Works Area 10  
1 : 500



**2** Parameter Height Section  
1 : 500

**KEY**

- ORDER LIMITS
- WORKS AREA WHERE THE MAXIMUM PARAMETER APPLIES
- WORKS AREA WHERE THE MAXIMUM PARAMETER DOES NOT APPLY
- ADJACENT WORKS AREA WITH A SPECIFIC PARAMETER DRAWING
- ADJACENT WORKS AREA WITH NO SPECIFIC PARAMETER DRAWING

**SITE LEVEL**  
Approximate existing site levels taken from ref National LIDAR data 2027

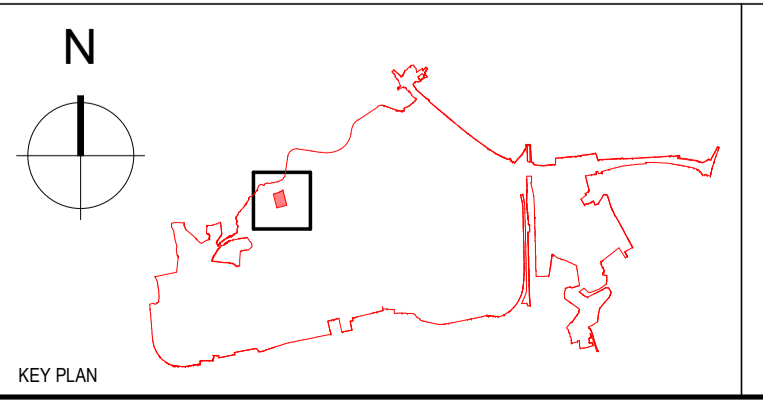
**DATUM LEVEL**  
Site datum level is indicative ground or base level for the development site.

**MAXIMUM BUILDING HEIGHT**  
Maximum parameter height for top deck level of the development

**LEVELS AND DIMENSIONS**  
All levels show elevation above Ordnance Datum Newlyn (AODN) except the dimensions shown on section (m) which are height in meters from datum level.

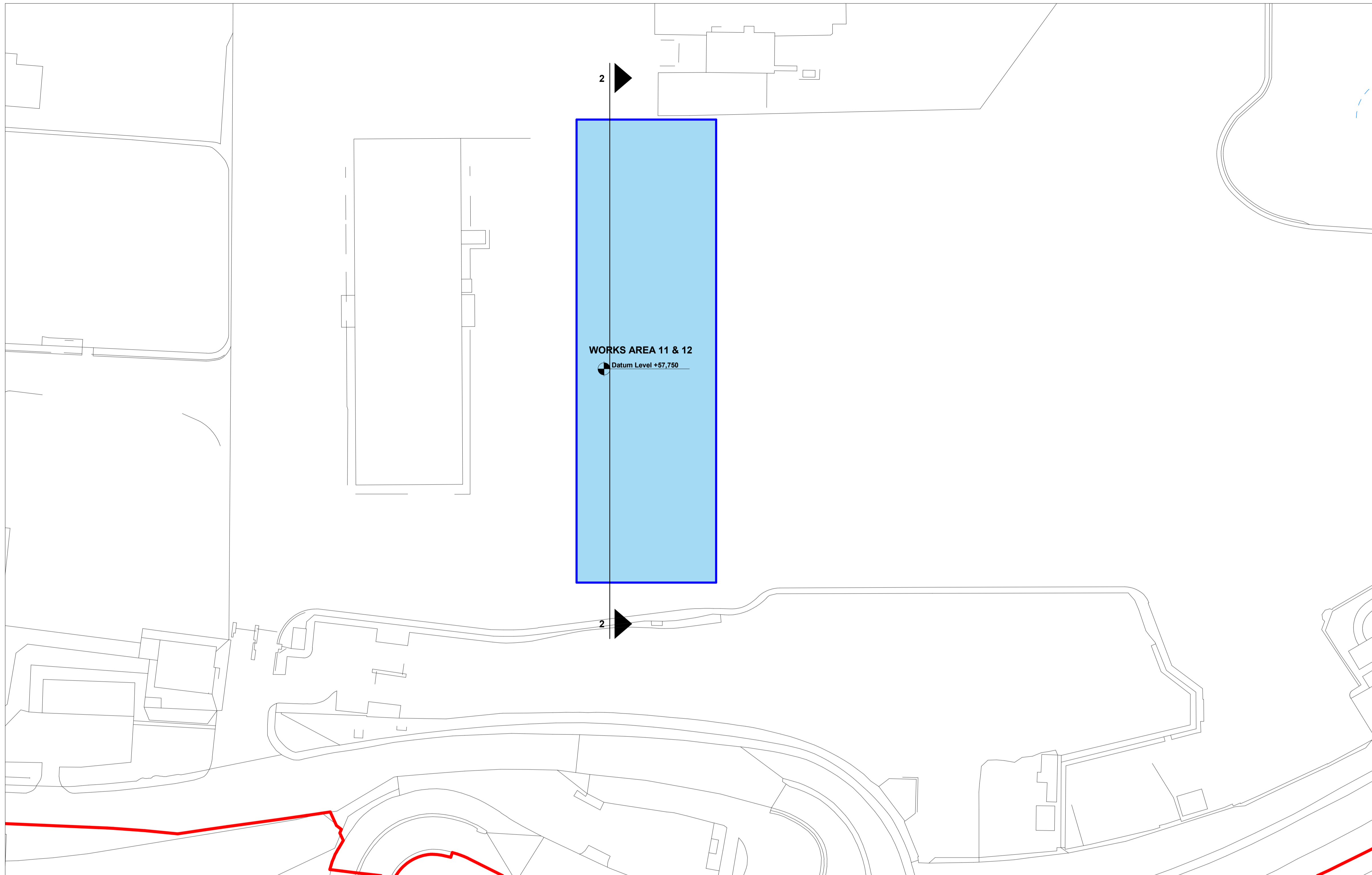
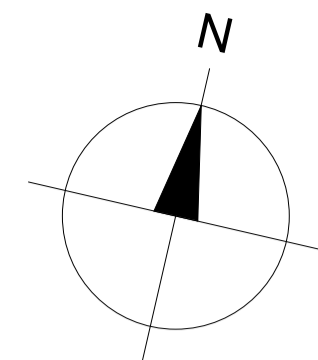
This drawing may contain some Ordnance Survey Landline and Raster data.  
OS Copyright Acknowledgement.  
Reproduced by permission of Ordnance Survey on behalf of HMSO. © Crown Copyright and database right. Licence No. 100020071

Rev	Date	Description
P01	01.07.23	Issue for Approval

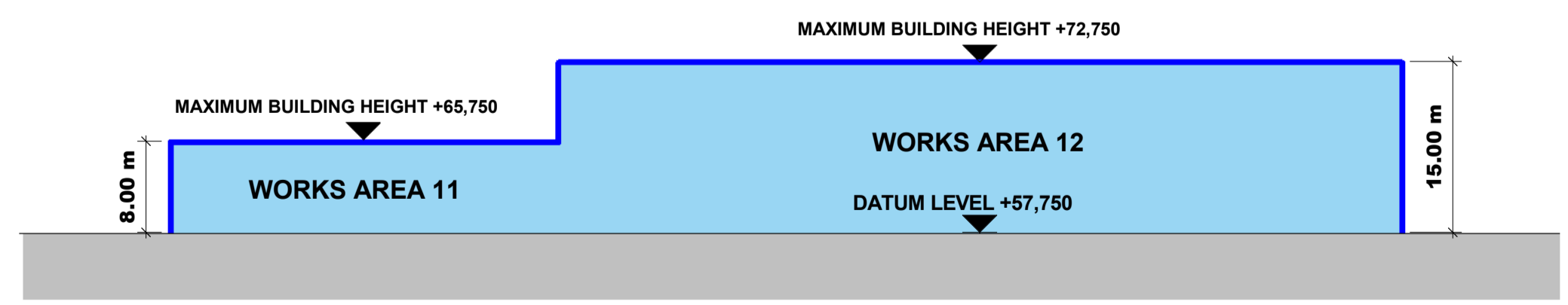


Project name Gatwick Airport Northern Runway Project		GAL Project No. 41601	
Originator's Job No. B754 NRP		Drawn Date 01.07.2023	
Checked by VZ	Checked Date 01.07.2023	Drawn by YS	Status IFR
Approved by LK	Approval Date 01.07.2023	Scale As Shown	Reason for Issue For Approval
Location-Level-Discipline-PPC-DocType-UniqueNumber 20000 - XX - A - XXX - GA - 990115			Revision P01

Checked by VZ	Checked Date 01.07.2023	Drawn by YS	Status IFR
Approved by LK	Approval Date 01.07.2023	Scale As Shown	Reason for Issue For Approval
Location-Level-Discipline-PPC-DocType-UniqueNumber 20000 - XX - A - XXX - GA - 990115			Revision P01



**1** Parameter Plan Works Area 11 & 12  
1 : 500



**2** Parameter Height Section  
1 : 500

**KEY**

- ORDER LIMITS
- WORKS AREA WHERE THE MAXIMUM PARAMETER APPLIES
- WORKS AREA WHERE THE MAXIMUM PARAMETER DOES NOT APPLY
- ADJACENT WORKS AREA WITH A SPECIFIC PARAMETER DRAWING
- ADJACENT WORKS AREA WITH NO SPECIFIC PARAMETER DRAWING

**SITE LEVEL**  
Approximate existing site levels taken from ref 'National LIDAR data 2020'

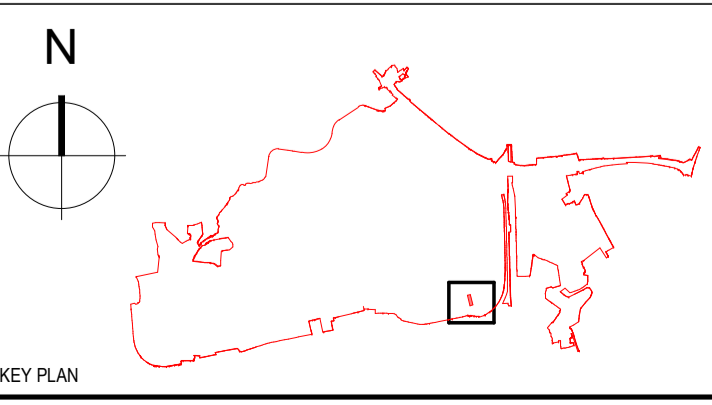
**DATUM LEVEL**  
Site datum level is indicative ground or base level for the development site.

**MAXIMUM BUILDING HEIGHT**  
Maximum parameter height for top deck level of the development

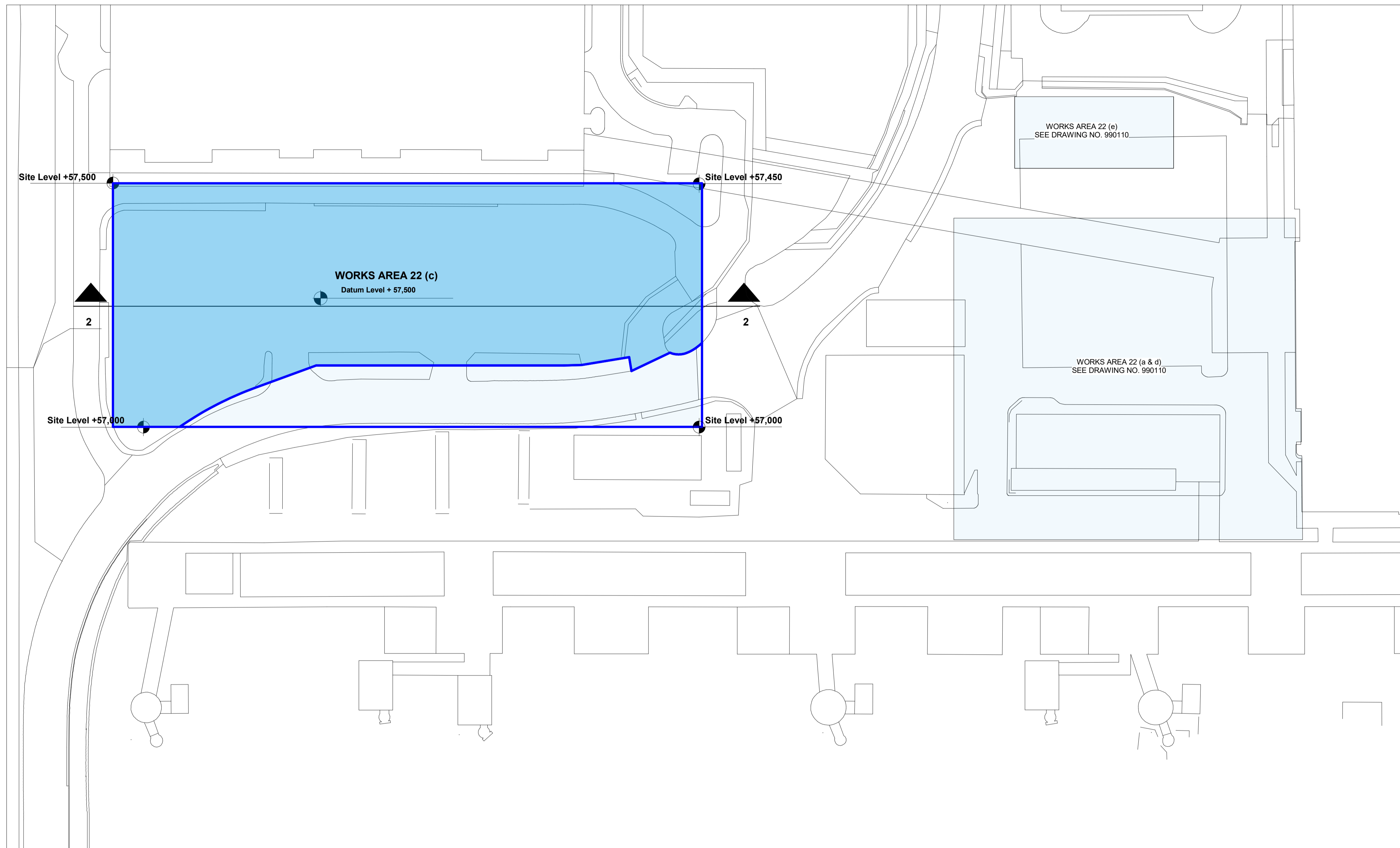
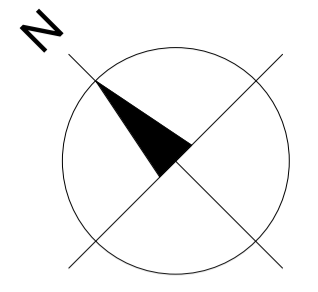
**LEVELS AND DIMENSIONS**  
All levels show elevation above Ordnance Datum Newlyn (AODN) except the dimensions shown on section (m) which are height in meters from datum level.

This drawing may contain some Ordnance Survey Landline and Raster data.  
OS Copyright Acknowledgement.  
Reproduced by permission of Ordnance Survey on behalf of HMSO. © Crown Copyright and database right. Licence No. 100020071

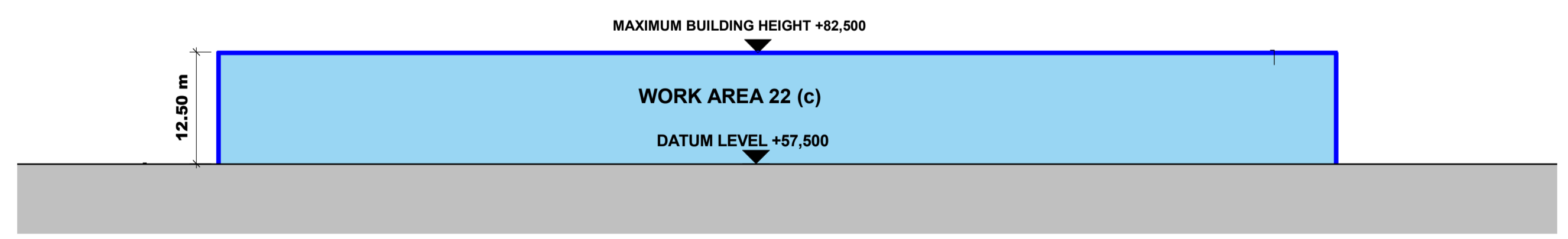
Rev	Date	Description
P01	01.07.23	Issue for Approval



Project name Gatwick Airport Northern Runway Project		GAL Project No. 41601	
File Parameter Plans APFP Regulation 5(2)(o) Work No 11 / 12 - Maintenance		Originator's Job No. B754 NRP Draw Date 01.07.2023	
Checked by VZ	Checked Date 01.07.2023	Drawn by YS	Status IFR
Approved by LK	Approval Date 01.07.2023	Scale As Shown	Reason for Issue For Approval
Location-Level-Discipline-PPC-DocType-UniqueNumber 20000 - XX - A - XXX - GA - 990116			Revision P01



**1** Parameter Plan Works Area 22  
1 : 500



**2** Parameter Height Section  
1 : 500

**KEY**

- ORDER LIMITS
- WORKS AREA WHERE THE MAXIMUM PARAMETER APPLIES
- WORKS AREA WHERE THE MAXIMUM PARAMETER DOES NOT APPLY
- ADJACENT WORKS AREA WITH A SPECIFIC PARAMETER DRAWING
- ADJACENT WORKS AREA WITH NO SPECIFIC PARAMETER DRAWING

**SITE LEVEL**  
Approximate existing site levels taken from ref 'National LIDAR data 2020'

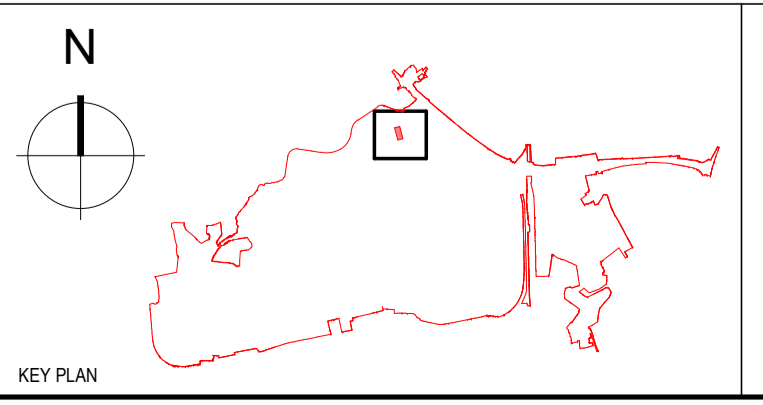
**DATUM LEVEL**  
Site datum level is indicative ground or base level for the development site.

**MAXIMUM BUILDING HEIGHT**  
Maximum parameter height for top deck level of the development.

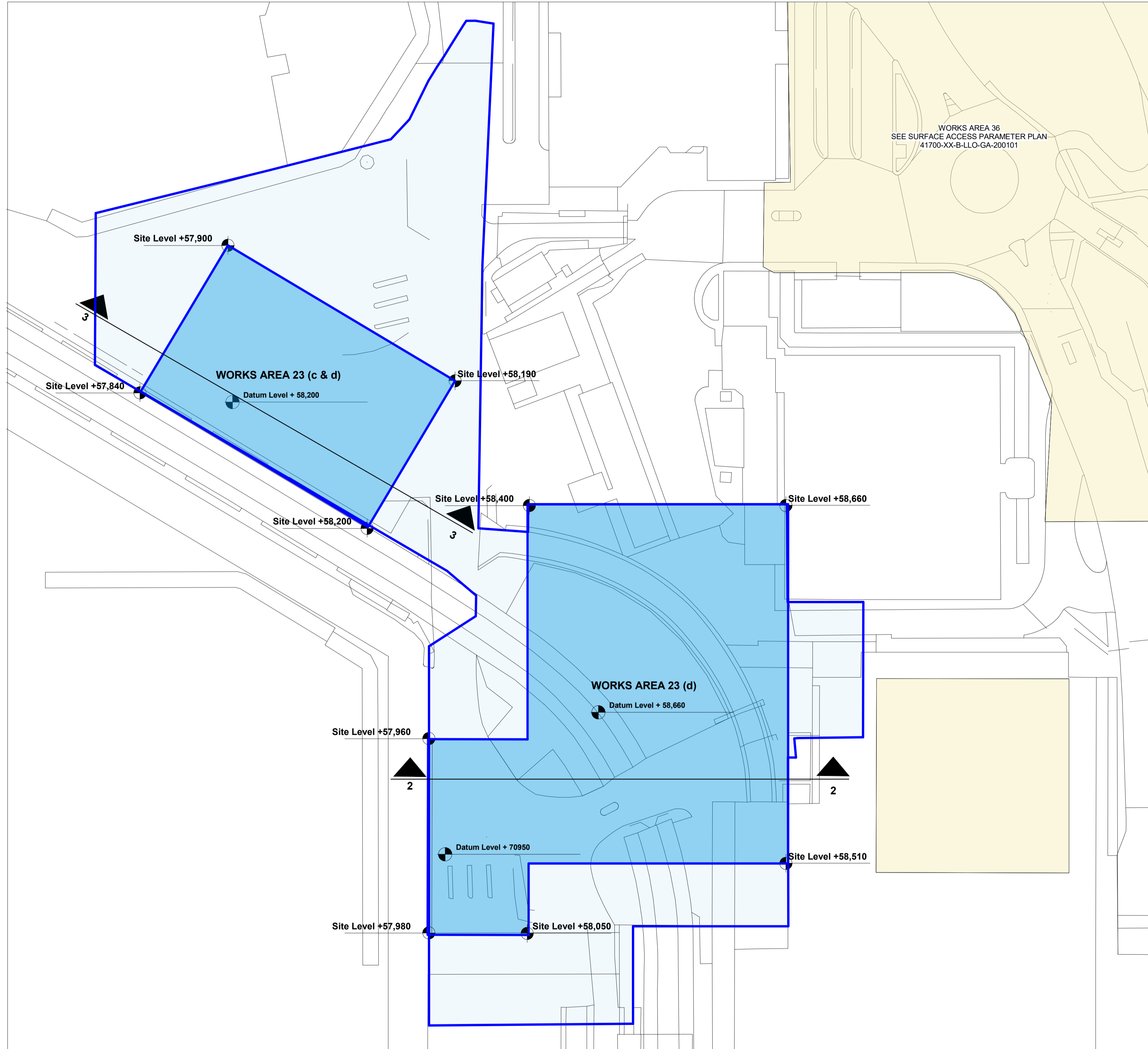
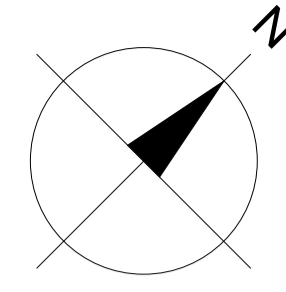
**LEVELS AND DIMENSIONS**  
All levels show elevation above Ordnance Datum Newlyn (AODN) except the dimensions shown on section (m) which are height in meters from datum level.

This drawing may contain some Ordnance Survey Landline and Master data.  
OS Copyright Acknowledgement.  
Reproduced by permission of Ordnance Survey on behalf of HMSO. © Crown Copyright and database right. Licence No. 100020071

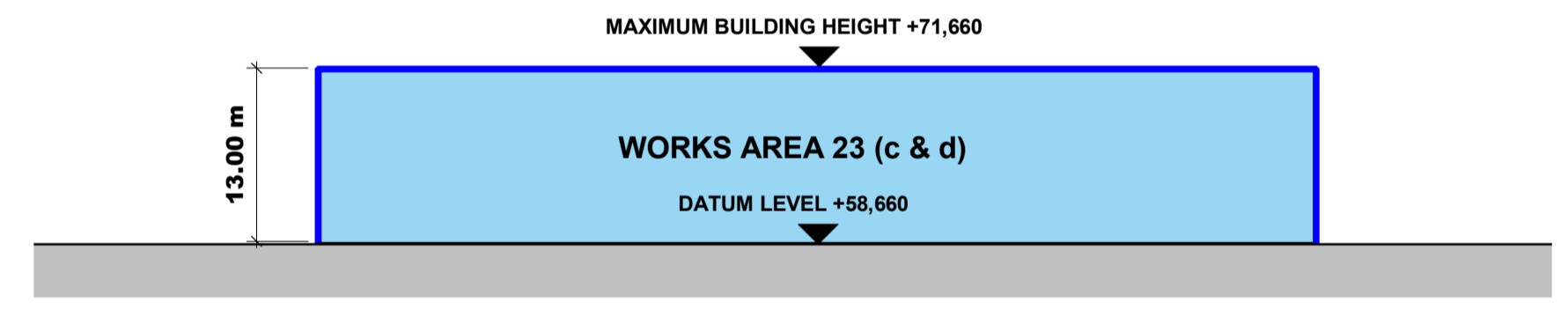
Rev	Date	Description
P01	01.07.23	Issue for Approval



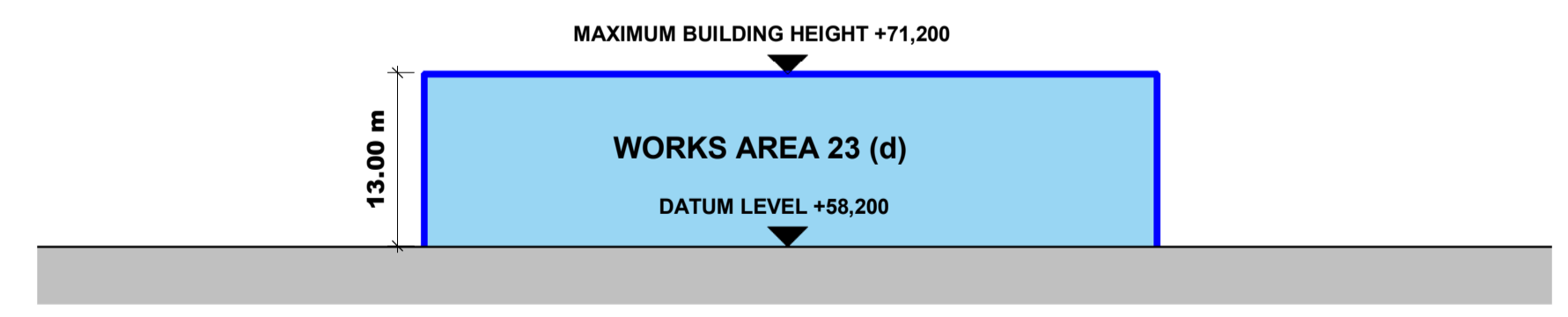
Project name Gatwick Airport Northern Runway Project		GAL Project No. 41601	
Originator's Job No. B754 NRP		Drawn Date 01.07.2023	
Checked by VZ		Checked Date 01.07.2023	
Approved by LK		Approval Date 01.07.2023	
Drawn by YS		Scale As Shown	
Status IFR		Reason for Issue For Approval	
Location-Discipline-PPC-DocType-UniqueNumber 20000 - XX - A - XXX - GA - 990117		Revision P01	



**1** Parameter Plan Works Area 23  
1 : 500



**2** Parameter Height Section 2  
1 : 500



**3** Parameter Height Section 3  
1 : 500

**KEY**

- ORDER LIMITS
- WORKS AREA WHERE THE MAXIMUM PARAMETER APPLIES
- WORKS AREA WHERE THE MAXIMUM PARAMETER DOES NOT APPLY
- ADJACENT WORKS AREA WITH A SPECIFIC PARAMETER DRAWING
- ADJACENT WORKS AREA WITH NO SPECIFIC PARAMETER DRAWING

**SITE LEVEL**  
Approximate existing site levels taken from ref National LIDAR data 2027

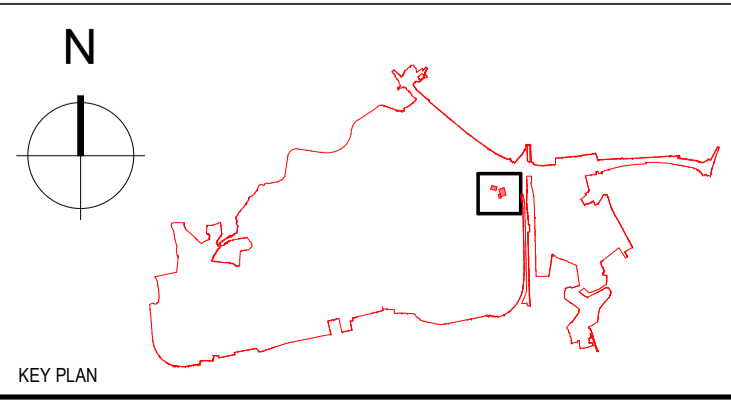
**DATUM LEVEL**  
Site datum level is indicative ground or base level for the development site.

**MAXIMUM BUILDING HEIGHT**  
Maximum parameter height for top deck level of the development

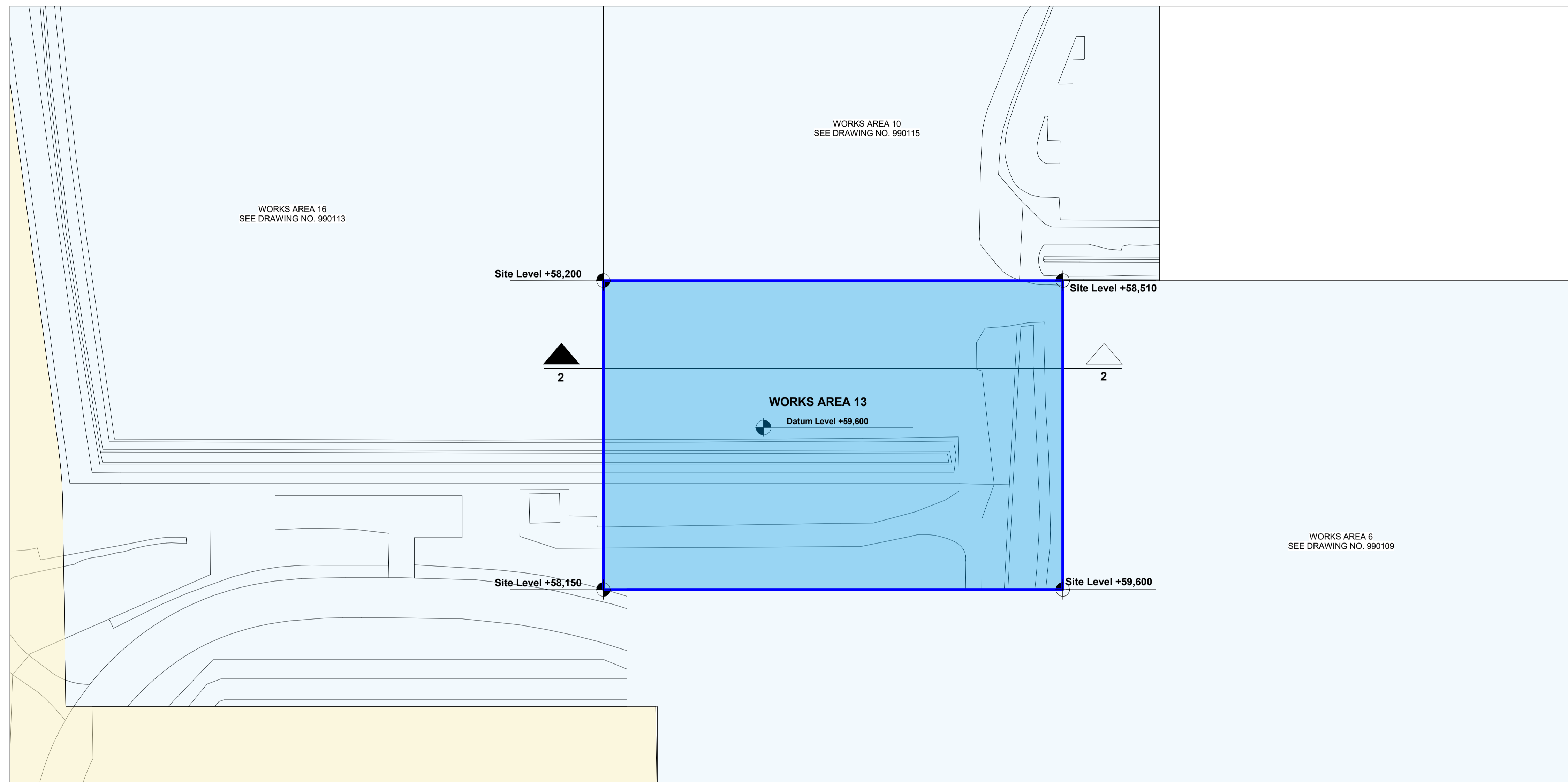
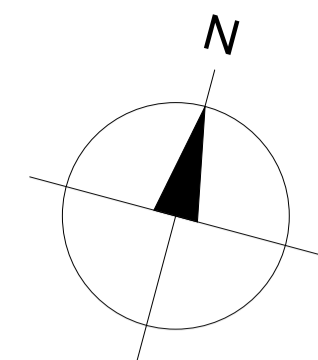
**LEVELS AND DIMENSIONS**  
All levels show elevation above Ordnance Datum Newlyn (AODN) except the dimensions shown on section (m) which are height in meters from datum level.

This drawing may contain some Ordnance Survey Landline and Raster data.  
OS Copyright Acknowledgement.  
Reproduced by permission of Ordnance Survey on behalf of HMSO. © Crown Copyright and database right. Licence No. 100020071

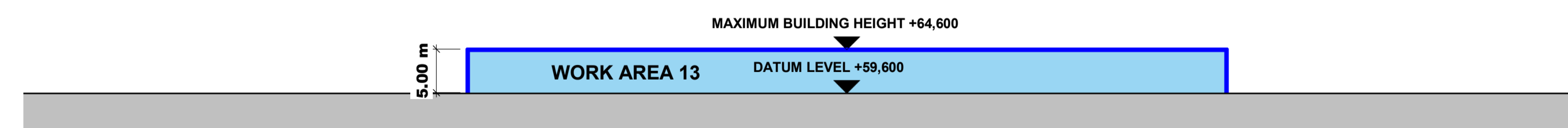
Rev	Date	Description
P01	01.07.23	Issue for Approval



Project name Gatwick Airport Northern Runway Project		GAL Project No. 41601	
File Parameter Plans APFP Regulation 5(2)(o) Work No 23 - ST Coaching Gates		Originator's Job No. B754 NRP Drawn Date 01.07.2023	
Checked by VZ	Checked Date 01.07.2023	Drawn by YS	Status IFR
Approved by LK	Approval Date 01.07.2023	Scale As Shown	Reason for Issue For Approval
Location-Level-Discipline-PPC-DocType-UniqueNumber 20000 - XX - A - XXX - GA - 990118			Revision P01



**1** Parameter Plan Works Area 13  
1 : 500



**2** Parameter Height Section  
1 : 500

**KEY**

	ORDER LIMITS
	WORKS AREA WHERE THE MAXIMUM PARAMETER APPLIES
	WORKS AREA WHERE THE MAXIMUM PARAMETER DOES NOT APPLY
	ADJACENT WORKS AREA WITH A SPECIFIC PARAMETER DRAWING
	ADJACENT WORKS AREA WITH NO SPECIFIC PARAMETER DRAWING

**SITE LEVEL**  
Approximate existing site levels taken from ref National LIDAR data 2027

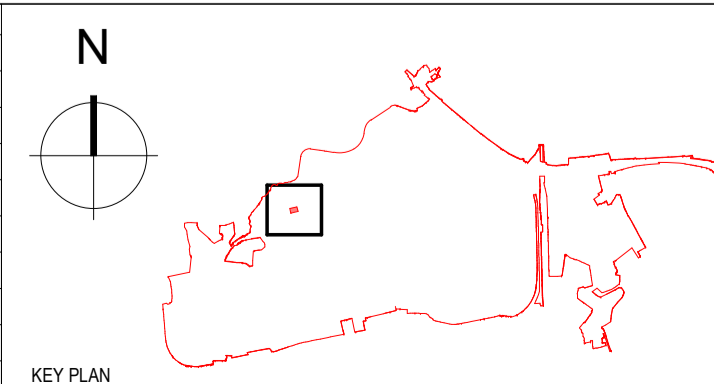
**DATUM LEVEL**  
Site datum level is indicative ground or base level for the development site.

**MAXIMUM BUILDING HEIGHT**  
Maximum parameter height for top deck level of the development

**LEVELS AND DIMENSIONS**  
All levels show elevation above Ordnance Datum Newlyn (AODN) except the dimensions shown on section (m) which are height in meters from datum level.

This drawing may contain some Ordnance Survey Landline and Raster data.  
OS Copyright Acknowledgement.  
Reproduced by permission of Ordnance Survey on behalf of HMSO. © Crown Copyright and database right. Licence No. 100020071

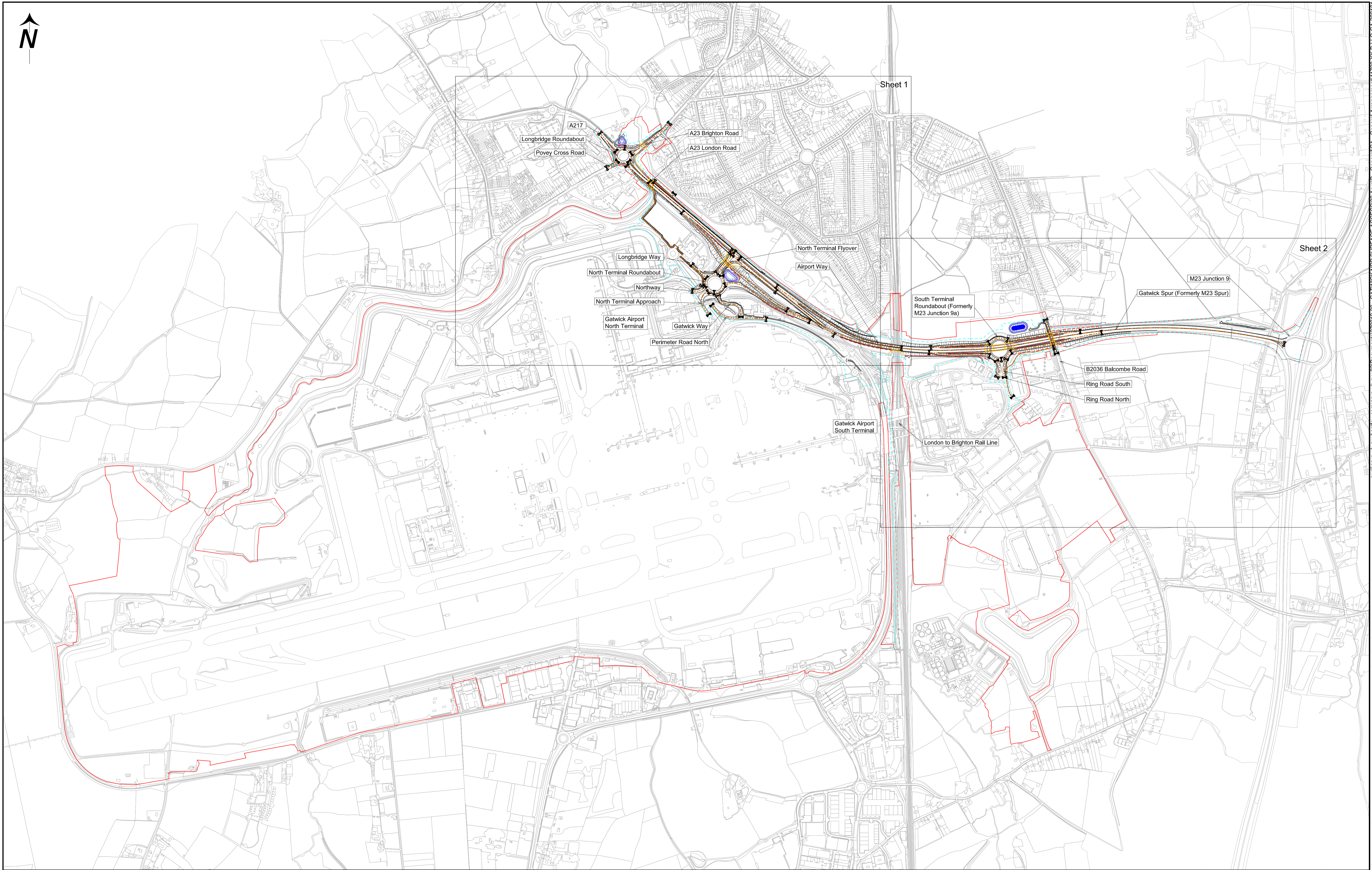
Rev	Date	Description
P01	01.07.23	Issue for Approval



Project name Gatwick Airport Northern Runway Project		GAL Project No. 41601	
Title Parameter Plans APFP Regulation 5(2)(o) Work No 13 - Northern Rendezvous Point		Originator's Job No. B754 NRP Drawn Date 01.07.2023	
Checked by VZ	Checked Date 01.07.2023	Drawn by YS	Status IFR
Approved by LK	Approval Date 01.07.2023	Scale As Shown	Reason for Issue For Approval
Location-Discipline-PFC-DocType-UniqueNumber 20000 - XX - A - XXX - GA - 990119			Revision P01







- Notes:**
- 1) This drawing shall be read in conjunction with Schedule 1 of the draft Development Consent Order (DCO) and accompanying application documentation.
  - 2) All dimensions, chainage and levels are in meters unless otherwise stated.
  - 3) Only written dimensions shall be used.
  - 4) This drawing set illustrates the extents of the proposed works associated with Work Nos. 35, 36 and 37 only.

**Legend:**

	Order Limits		Land Ditch		Bridge Structure
	Linear Work Centre Line		Culvert		Retaining Wall
	Surface Access Works Lateral Limits		Existing Culvert		Start of Linear Works
	Preliminary Scheme Design		Attenuation Basin		End of Linear Works
			Attenuation Pond		Start and End of Linear Works

© Crown copyright and database right. Ordnance Survey 100020071

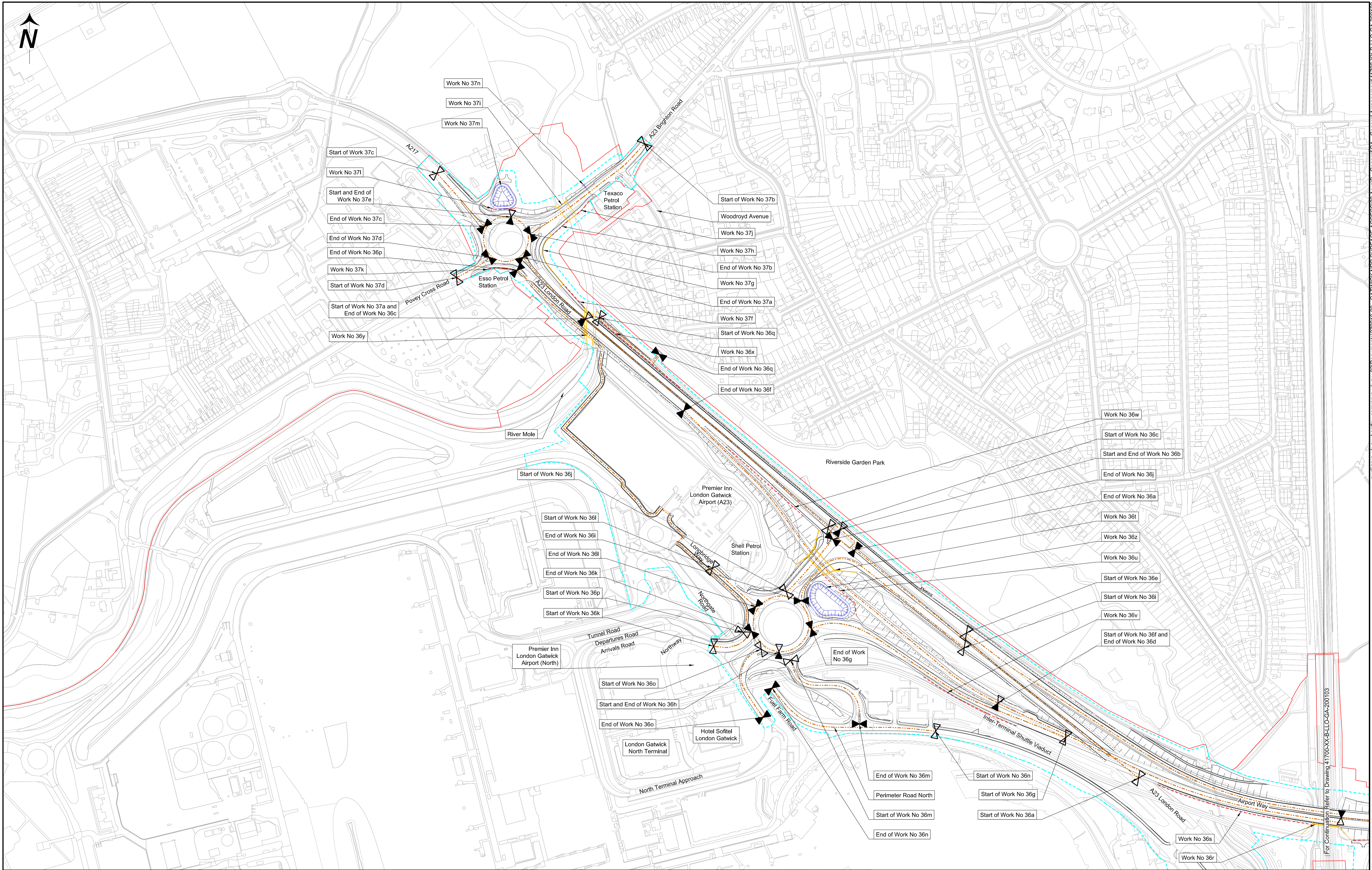
Rev	Date	Revision Description	Dm	Chk	App
P01	1 <sup>st</sup> July 2023	DCO Application	NW	JF	DA



Project Name  
**Gatwick Airport Northern Runway Project**

Title  
**Parameter Plans  
Surface Access Highways  
APFP Regulations 5(2)(j)  
Key Plan**

Checked By JF		Checked Date 31/05/23		Drawn By NW		Draw Date 31/05/23	
Approved By DA		Approval Date 31/05/23		Reason for Issue DCO Submission		Status S4	
Project Code-Location-Discipline-Volume-Type-Unique Number <b>41700- XX -B -LLO - GA - 200101</b>							Revision <b>P01</b>



- Notes:**
- 1) This drawing shall be read in conjunction with Schedule 1 of the draft Development Consent Order (DCO) and accompanying application documentation.
  - 2) All dimensions, chainage and levels are in meters unless otherwise stated.
  - 3) Only written dimensions shall be used.
  - 4) This drawing set illustrates the extents of the proposed works associated with Work Nos. 35, 36 and 37 only.

**Legend:**

	Order Limits		Land Ditch		Bridge Structure
	Linear Work Centre Line		Culvert		Retaining Wall
	Surface Access Works Lateral Limits		Existing Culvert		Start of Linear Works
	Preliminary Scheme Design		Attenuation Basin		End of Linear Works
			Attenuation Pond		Start and End of Linear Works

© Crown copyright and database right. Ordnance Survey 10002071

Rev	Date	Revision Description	Dm	Chk	App
P01	1 <sup>st</sup> July 2023	DCO Application	NW	JF	DA



Project Name  
**Gatwick Airport Northern Runway Project**

Title  
**Parameter Plans  
Surface Access Highways  
APFP Regulations 5(2)(j)  
Sheet 1**

Scale  
0 25 50 75 100 125  
SCALE 1:2500m @ A1

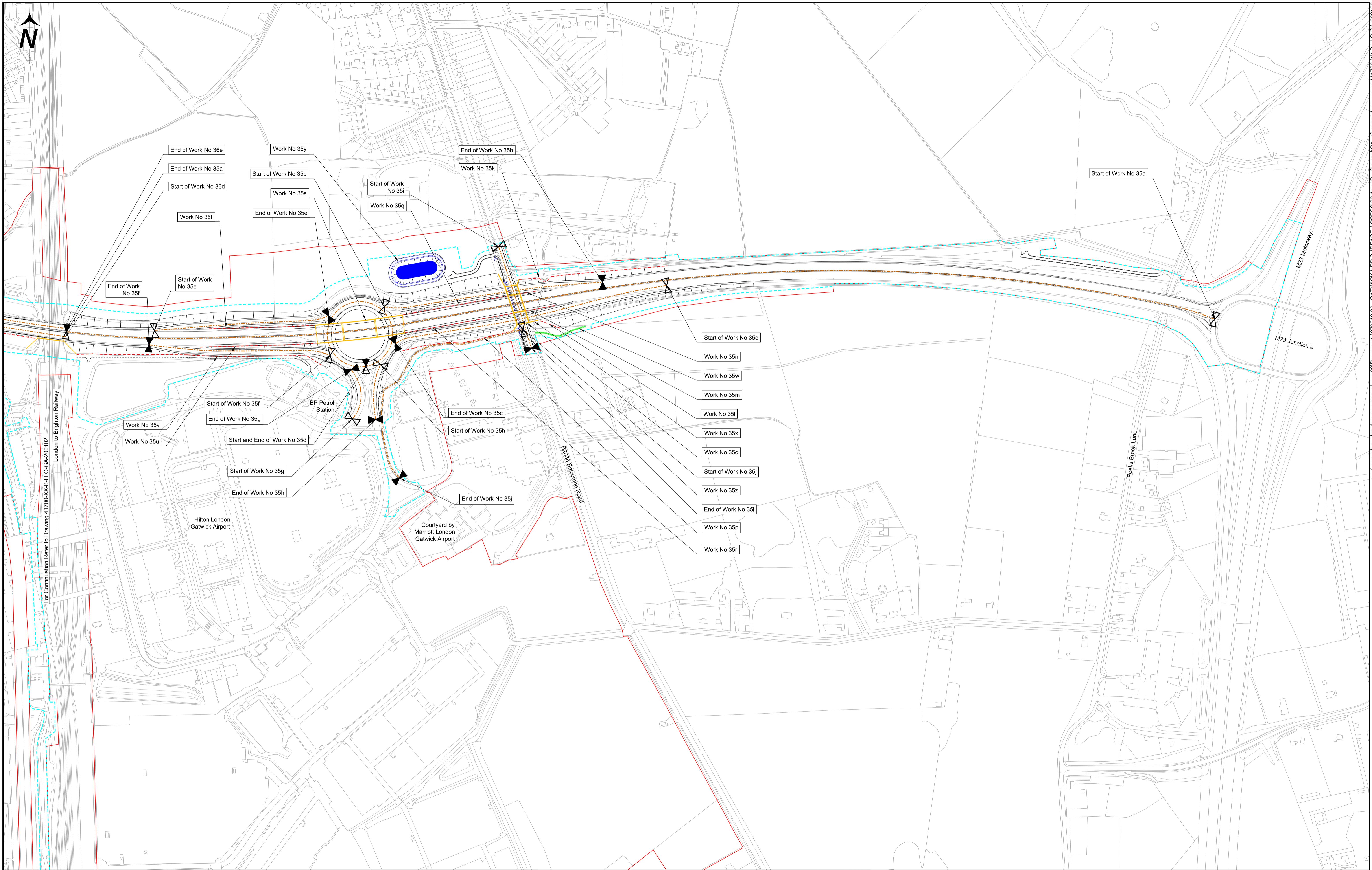
For Approval  
Date 31/05/23  
Status S4

Checked By JF	Checked Date 31/05/23	Drawn By NW	Reason for Issue DCO Submission
Approved By DA	Approval Date 31/05/23		

Project Code-Location-Discipline-Volume-Type-Unique Number  
**41700- XX -B- LLO- GA - 200102**

Revision  
**P01**

For Continuation Refer to Drawing 41700-XX-B-LLO-GA-200103  
 pwl:lanup-uk-pw.berkeley.com-uk-pw-03/Documents/2791015-00 - GATWICK NRP SURFACE ACCESS02 AnupB - General Arrangement/41700-XX-B-LLO-GA-200102



- Notes:**
- 1) This drawing shall be read in conjunction with Schedule 1 of the draft Development Consent Order (DCO) and accompanying application documentation.
  - 2) All dimensions, chainage and levels are in meters unless otherwise stated.
  - 3) Only written dimensions shall be used.
  - 4) This drawing set illustrates the extents of the proposed works associated with Work Nos. 35, 36 and 37 only.

**Legend:**

	Order Limits		Land Ditch		Bridge Structure
	Linear Work Centre Line		Culvert		Retaining Wall
	Surface Access Works Lateral Limits		Existing Culvert		Start of Linear Works
	Preliminary Scheme Design		Attenuation Basin		End of Linear Works
			Attenuation Pond		Start and End of Linear Works

© Crown copyright and database right. Ordnance Survey 100020071

Rev	Date	Revision Description	Dm	Chk	App
P01	1 <sup>st</sup> July 2023	DCO Application	NW	JF	DA



Project Name  
**Gatwick Airport Northern Runway Project**

Title  
**Parameter Plans  
Surface Access Highways  
APFP Regulations 5(2)(j)  
Sheet 2**

Scale 0 25 50 75 100 125 SCALE 1:2500m @ A1		For Approval Drawn Date 31/05/23 Status S4
Checked By JF	Checked Date 31/05/23	Drawn By NW
Approved By DA	Approval Date 31/05/23	Reason for Issue DCO Submission
Project Code-Location-Discipline-Volume-Type-Unique Number <b>41700- XX -B- LLO- GA - 200103</b>		Revision <b>P01</b>